

3<sup>rd</sup> Edition 2011

# LODDON SHIRE COUNCIL

Road and Township  
Directory



Infrastructure  
Department



D.T Jackson

**Introduction**

This publication has been designed and produced for distribution as an aid for Loddon Shire Council Staff and Councillors. Map data in this publication has been made available from the Loddon Shire Council Infrastructure Department.

**General Information**

The Loddon Shire Council is currently made up of four Wards with a total of 20 diverse towns and a wide range of attractions and businesses in each of the towns and surrounding districts.

Loddon Shire Council ranks 7<sup>th</sup> largest by area of 79 Councils in Victoria, a total of 6,700 square kilometers, with a population of 8,073 as at the 30<sup>th</sup> June 2008 Census.

Council employs 178 persons (138 EFT) to deliver a range of services including Road Works, Parks and Gardens, Health and Welfare, Waste, Administration, Economic Development and Tourism and Recreation.

**Infrastructure**

Loddon Shire Council Roads and Bridges broken down as listed

- 919 km of Sealed Local Roads & Streets
- 2,530 km of Gravel Roads
- 1,233 km of Formed / Unformed
- 212 Bridges and Major Culverts

<b>Loddon Shire Depots</b>	<b>Offices</b>	<b>Senior Citizens</b>	<b>Pre-Schools</b>	<b>Pools</b>	<b>Tips</b>
<ul style="list-style-type: none"> <li>• Wedderburn</li> <li>• Serpentine</li> <li>• Pyramid Hill</li> <li>• Boort</li> <li>• Mitiamo</li> <li>• Newbridge</li> </ul>	<ul style="list-style-type: none"> <li>• Wedderburn</li> <li>• Serpentine</li> </ul>	<ul style="list-style-type: none"> <li>• Wedderburn</li> <li>• Inglewood</li> <li>• Calivil</li> <li>• Pyramid Hill</li> <li>• Boort</li> </ul>	<ul style="list-style-type: none"> <li>• Wedderburn</li> <li>• Inglewood</li> <li>• Dingee</li> <li>• Pyramid Hill</li> <li>• Boort</li> </ul>	<ul style="list-style-type: none"> <li>• Wedderburn</li> <li>• Inglewood</li> <li>• Mitiamo</li> <li>• Pyramid Hill</li> <li>• Boort</li> </ul>	<ul style="list-style-type: none"> <li>• Wedderburn Transfer Station</li> <li>• Dingee Transfer Station</li> <li><b>Landfill</b></li> <li>• Inglewood</li> <li>• Pyramid Hill</li> <li>• Boort</li> <li>• Newbridge</li> </ul>

**Publication**

Published by: Loddon Shire Council  
 41 High Street  
 Wedderburn Vic 3518

Designed & Collated by: Dale T Jackson (Technical Officer - Design) Infrastructure

**Acknowledgments**

The following contributions have been gratefully accepted, and are acknowledged:  
 Loddon Shire Council – Indoor and Outdoor Staff for all their input.

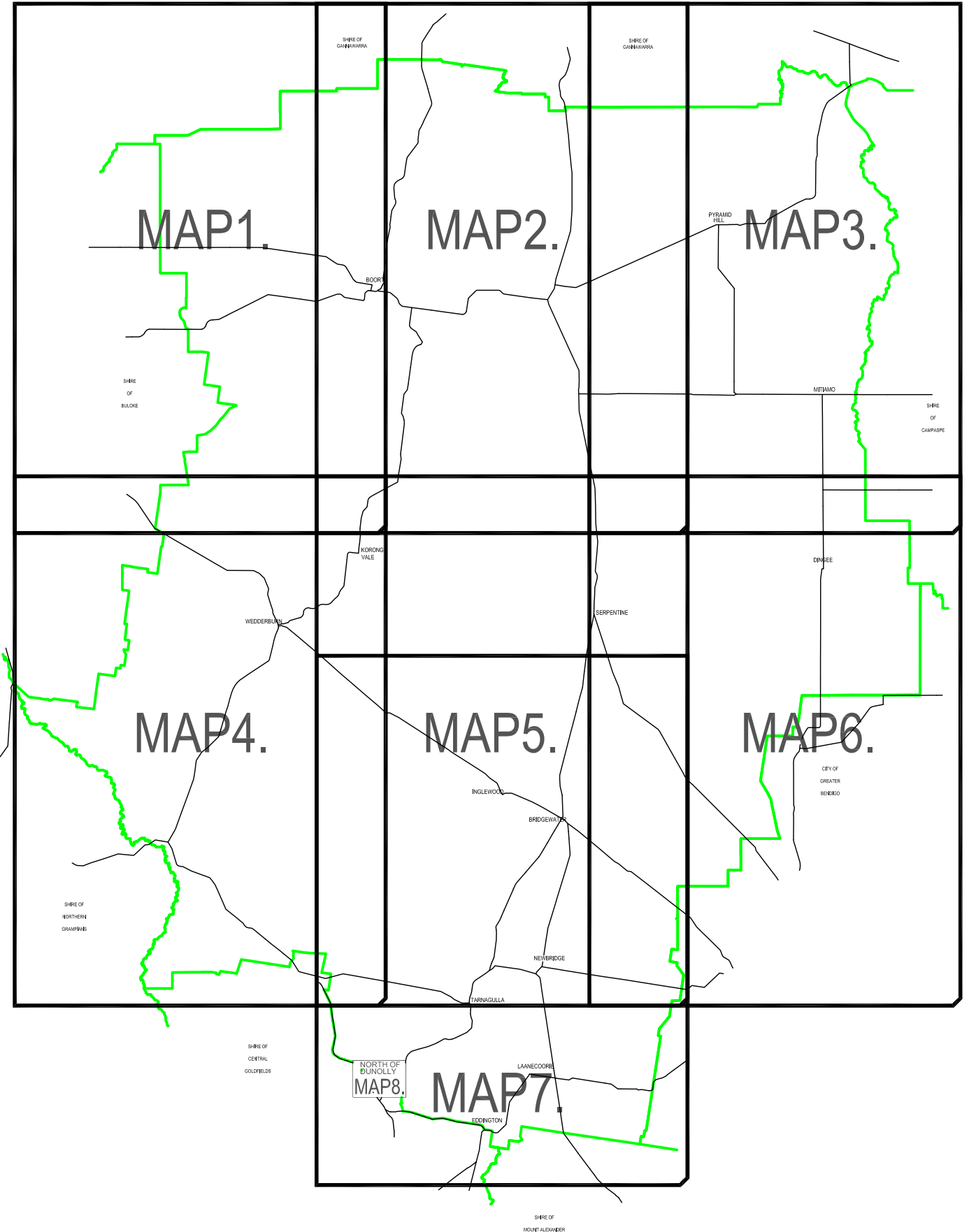
**Amendments and Enhancements**

This publication is subject to change and may be updated as required. Users of this publication who become aware of changes to the information contained in it are invited to provide advice of these changes to Loddon Shire Council Department of Infrastructure.

**Disclaimer**

Roads shown in these maps may not necessary be the responsibility of Loddon Shire Council.  
 Road types shown on these maps are not guaranteed to be correct.

# MAP AREAS



# LODDON MAP LEGEND



SCALE: 1 : 200,000



NORTH

## ROAD TYPE LEGEND

### "Vic Roads"

	Highways	A79 B260 B240
	Main Roads	C266 C267 C275 C276 C278 C279 C276 C282 C288 C338 C337

### "Loddon Shire Council"

	RSC-Rural Sealed Collector
	RSA-Rural Sealed Access
	RGC-Rural Gravel Collector
	RGA-Rural Gravel Access
	RGM-Rural Gravel Minor
	RF-Rural Formed
	RUF-Rural Unformed
	RFA-Rual Fire Access

## BOUNDARY LEGEND

	OTHER SHIRE BOUNDARY CONTROL
	LODDON SHIRE BOUNDARY CONTROL

## FEATURE LEGEND

	RIVERS-CREEKS-CHANNELS
	RAILWAYS
	MOUNTAINS

GRID SCALE 8klm x 8klm

1

2

3

4

5

6

7

1

2

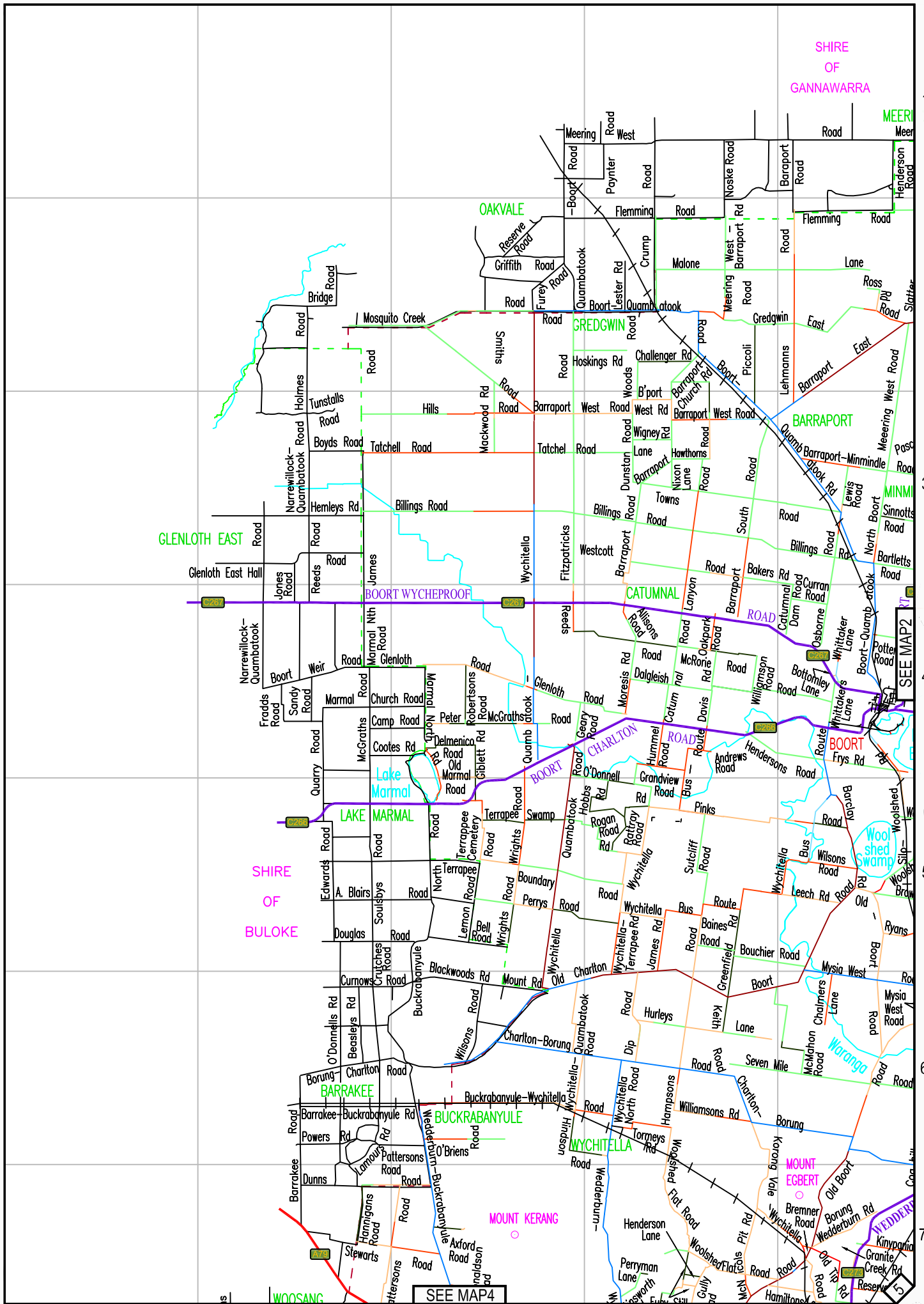
3

4

5

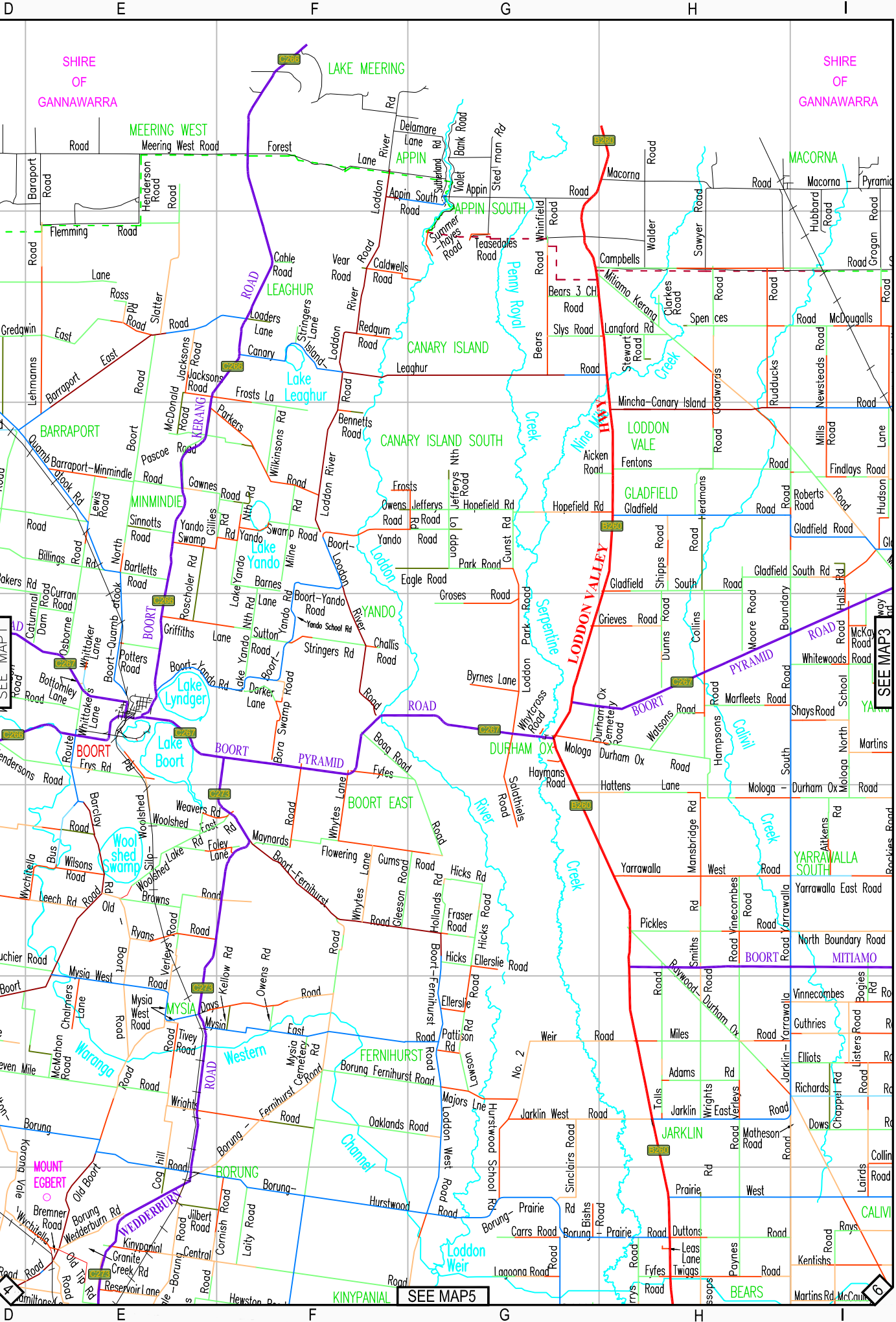
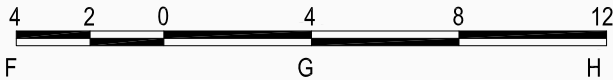
6

7



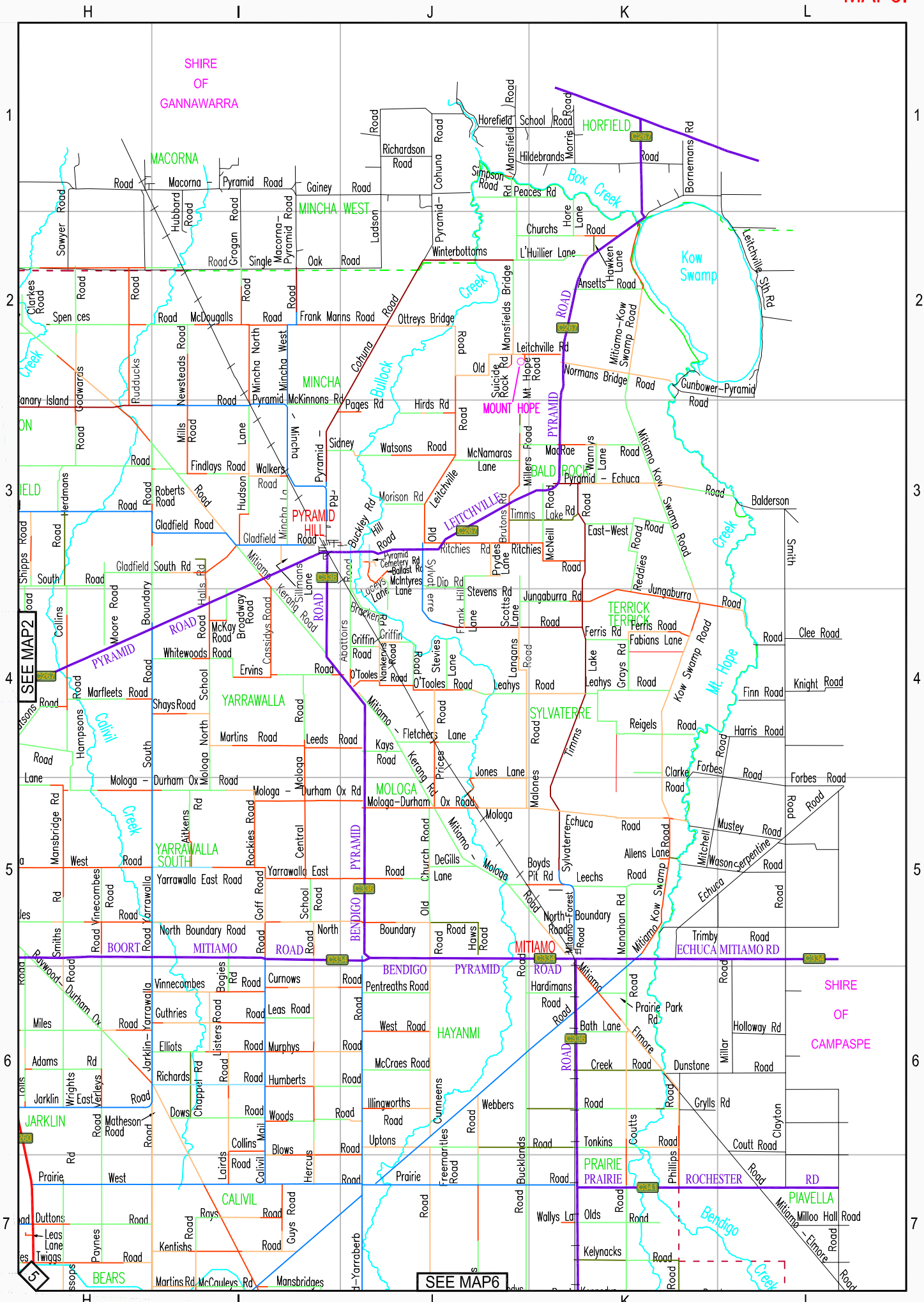
MAP2.

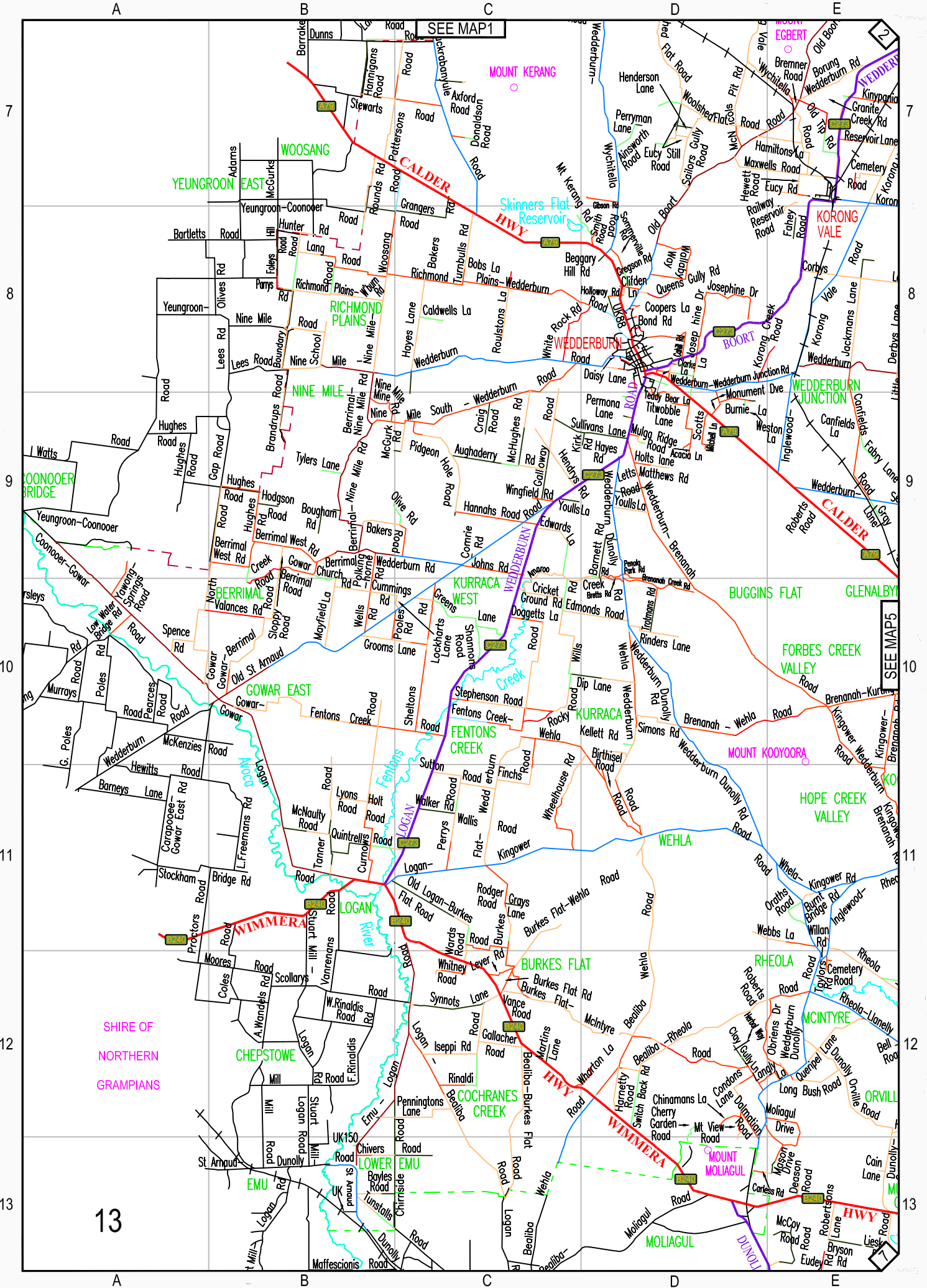
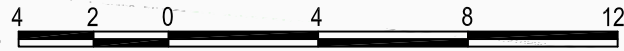
SCALE OF KILOMETRES



D E F G H I

SEE MAP1 SEE MAP3 SEE MAP5





SEE MAP 1

SEE MAP 5

SHIRE OF  
NORTHERN  
GRAMPIANS

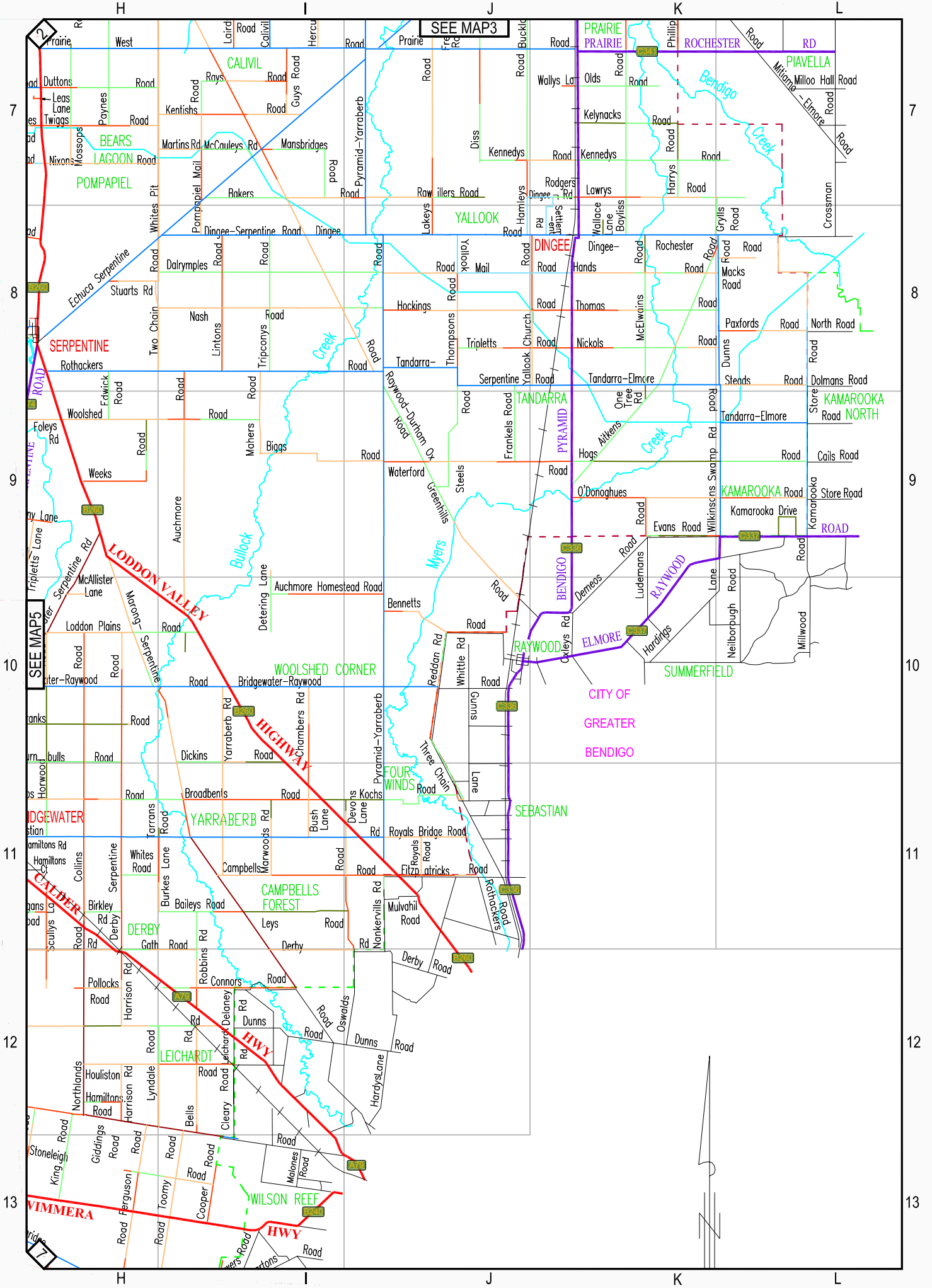
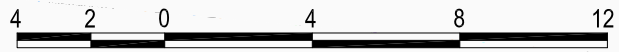
13





MAP6.

SCALE OF KILOMETRES



SEE MAP3

SEE MAP5

CITY OF GREATER BENDIGO

7

7

8

8

9

9

10

10

11

11

12

12

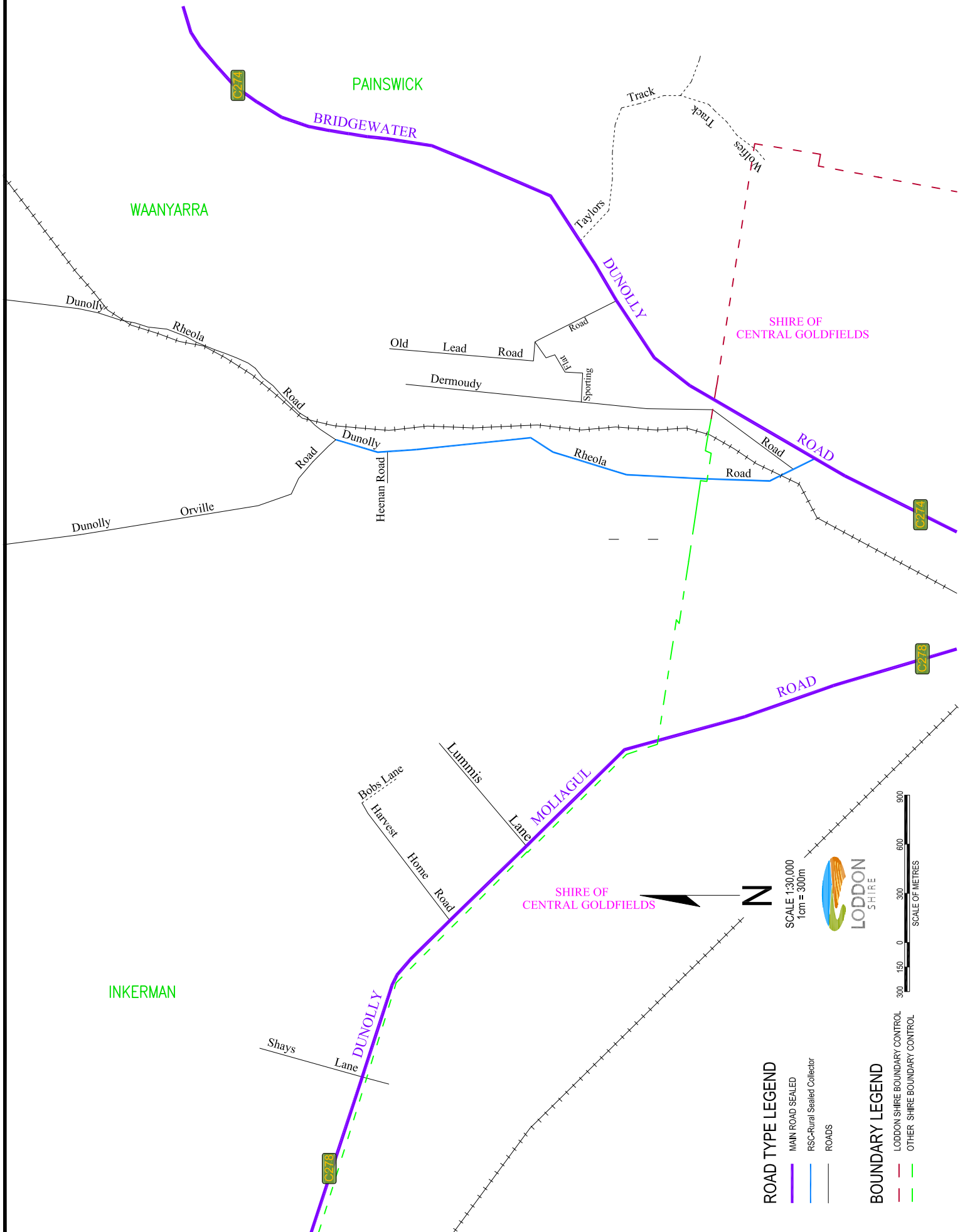
13

13





# NORTH OF DUNOLLY



### ROAD TYPE LEGEND

- MAIN ROAD SEALED
- RSC-Rural Sealed Collector
- ROADS

### BOUNDARY LEGEND

- LODDON SHIRE BOUNDARY CONTROL
- OTHER SHIRE BOUNDARY CONTROL

SCALE 1:30,000  
1cm = 300m



# Road Index

Alpha	Page Number
A	1
B	1-5
C	5-7
D	7-8
E	8-9
F	9-10
G	10-11
H	11-13
I	13
J	13-14
K	14
L	14-16
M	16-19
N	19
O	19-20
P	20-21
Q	21
R	21-23
S	23-24
T	24-26
U	26
V	26
W	26-29
X	
Y	29

Road/ Street	Road Type	Shire Map Reference	Map No.	Locality or Town
Abattoirs	Road	J4	3	Pyramid Hill
Abbott	Road	F8	5	Fiery Flat
Acacia	Lane	D9	4	Wedderburn
Acheson	Street	G13	7	Newbridge
Adams	Road	H6	2	Jarklin
Addlem	Road	H11	5	Bridgewater
Aicken	Road	H3	2	Loddon Vale
Ainsworth	Road	D7	1,5	Loddon
Aitkens	Road	I5	2	Yarrowalla South
Aitkens	Road	K9	6	Tandarra
Albert	Street	J3	3	Pyramid Hill
Alexander	Lane	F13	5,7	Arnold
Aliendi	Road	F14	7	Waanyarra
Allen	Street	E7	2,4,5	Korong Vale
Allens	Road	F12	5,7	Arnold West
Allens	Lane	K5	3	Mitiamo
Allisons	Road	D4	1,2	Catumnal
Almond	Street	H11	5,6,7	Bridgewater
Andrews	Road	D4	1,2	Loddon
Andrews	Lane	D8	4,5	Wedderburn
Andrews	Street	E4	1,2	Boort
Angle	Road	H14	7	Laanecoorie
Ansetts	Road	K2	3	Leitchville
Appin South	Road	G1	2	Appin South
Appleby	Road	F8	5	Fiery Flat
Arabella	Lane	F10	5,7	Kurting
Armaroo	Road	C9	4	Kurraca
Armstrong	Street	E4	1,2	Boort
Arnold	Road	H11	5,6,7	Bridgewater
Arnold Newbridge	Road	G12	5,7	Newbridge
Arnold Rheola	Road	G12	5,7	Arnold
Arnold West	Road	E12	5,7	Arnold West
Arnold West Inglewood	Road	F11	5,7	Kingower
Arnold West Kingower	Road	F12	5,7	Arnold
Arnold West School	Road	F12	5,7	Arnold West
Arnolds	Lane	F13	5,7	Llanelly
Auchmore	Road	I9	6,7	Loddon
Auchmore Homestead	Road	I10	5,6,7	Woolshed Corner
Aughaderry	Road	C9	4	Loddon
Austin	Street	G10	5,7	Inglewood
Avondale	Lane	H11	5,6,7	Bridgewater North
Axe	Track	E14	7	Dunolly
Axford	Road	C7	1,4	Loddon
Back Eddington	Road	G15	7	Eddington
Bacon	Road	F10	5,7	Kurting
Baileys	Road	I11	5,6,7	Campbells Forest
Bailie	Road	G11	5,7	Inglewood
Baines	Road	D5	1,2	Loddon
Bakers	Road	B9	4	Berrimal
Bakers	Road	D3,4	1,2	Catumnal

Road/ Street	Road Type	Shire Map Reference	Map No.	Locality or Town
Bakers	Road	I7	2,5,6	Pompapiel
Bakers	Road	C8	4	Richmond Plains
Ballast	Road	J3	3	Pyramid Hill
Barber	Road	G14	7	Laanecoorie
Barber	Street	I3	2,3	Pyramid Hill
Barclay	Street	E4	1,2	Boort
Barclay	Road	E5	1,2	Boort
Baringhup Eddington	Road	G15	7	Eddington
Barnes	Lane	F3	2	Yando
Barnett	Road	D9	4,5,7	Wedderburn
Barraport	Road	D3	1,2	Catumnal
Barraport Church	Road	D2	1,2	Gredgwin
Barraport East	Road	E2,3	1,2	Barraport
Barraport Minmindie	Road	E3	1,2	Barraport
Barraport South	Road	D3,4	1,2	Catumnal
Barraport West	Road	C3	1	Gredgwin
Bartletts	Road	E3	1,2	Boort
Bastow	Street	G10	5,7	Inglewood
Bath	Lane	K6	3	Hayanmi
Bayles	Road	B13	4	Emu
Bayliss	Road	K7	3	Dingee
Bealiba Burkes Flat	Road	C12	4	Cochranes Creek
Bealiba Rheola	Road	D12	4,5,7	McIntyre
Bealiba Wehla	Road	D12	4,5,7	Burkes Flat
Bears Rd	Road	G2	2	Canary Island
Bears Three Chain	Road	G2	2	Canary Island
Bell	Street	E7	1,2,4,5	Borong
Bell	Road	C5	1	Lake Marmal
Bell	Lane	E14	7	Dunolly
Bell	Road	E12	4,5,7	Rheola
Bellenger	Road	F12	5,7	Arnold West
Bells	Road	I12	5,6,7	Liechardt
Belmont	Street	G10	5,7	Inglewood
Bendigo Maryborough	Road	F15	7	Betley
Bendigo Maryborough	Road	G14	7	Laanecoorie
Bendigo Maryborough	Road	G14,15	7	Eddington
Bendigo Maryborough	Road	H14	7	Shelbourne
Bendigo Pyramid	Road	I4	2,3	Loddon
Bendigo Pyramid	Road	J10,11	6	Sebastian
Bendigo Pyramid	Road	J4,5	3	Loddon
Bendigo Pyramid	Road	K10	6	Raywood
Bendigo Pyramid	Road	K5	3	Loddon
Bendigo Pyramid	Road	K6	3	Mitiamo
Bendigo Pyramid	Road	K7	3,6	Prairie
Bendigo Pyramid	Road	K8	6	Dingee
Bendigo Pyramid	Road	K9	6	Tandarra
Bennetts	Road	F3	2	Canary Island South
Bennetts	Road	J10	6	Woolshed Corner
Benson	Road	F14	7	Waanyarra
Bernarra	Street	D8	4,5	Wedderburn

Road/ Street	Road Type	Shire Map Reference	Map No.	Locality or Town
Berrills	Road	G11	5,7	Inglewood
Berrimal Nine Mile	Road	B9	4	Nine Mile
Berrimal Wedderburn	Road	B9	4	Kurraca West
Berrimal West	Road	B9	4	Berrimal
Bertoli	Street	E4	1,2	Boort
Bertoli	Court	E4	1,2	Boort
Bible Christian	Road	H14	7	Laanecoorie
Biggs	Road	I9	5,6,7	Loddon
Billings	Road	B3	1	Glenloth East
Billings	Road	C3,D3	1,2	Catumnal
Birkley	Road	H11	5,6,7	Bridgewater
Birthisel	Road	D11	4,5,7	Wehla
Bishs	Road	G7	2,5	Bears Lagoon
Black Ridge	Road	G12	5,7	Inglewood
Blackburn	Lane	F11	5,7	Inglewood
Blossom Hill	Road	H14	7	Shelbourne
Blows	Road	I6	2,3	Calivil
Boag	Road	F4	2	Boort East
Bobs	Lane	E14	7	Dunolly
Bobs	Lane	C8	4	Richmond Plains
Bobsiens Hill	Road	D8	4,5	Wedderburn
Bogies	Road	I6	2,3	Yarrowalla South
Bond	Road	D8	4,5	Wedderburn
Boort	Road	C1	1	Boort
Boort Charlton	Road	B5	1	Lake Marmal
Boort Charlton	Road	C4,5	1	Lake Marmal
Boort Charlton	Road	D4	1,2	Boort
Boort Charlton	Road	D4	1,2	Loddon
Boort Charlton	Road	E4	1,2	Boort
Boort Fernihurst	Road	F5,G6	2	Fernihurst
Boort Kerang	Road	F1,2,E3,4	1,2	Loddon
Boort Kerang	Road	E4	1,2	Boort
Boort Kurting	Road	F10	5,7	Loddon
Boort Kurting	Road	F8	5	Loddon
Boort Kurting	Road	F9	5,7	Loddon
Boort Mitiamo	Road	H5	2,3	Loddon
Boort Mitiamo	Road	I5	2,3	Loddon
Boort Pyramid	Road	E4	1,2	Boort
Boort Pyramid	Road	F4	2	Boort East
Boort Pyramid	Road	G4	2	Durham Ox
Boort Pyramid	Road	H4	2,3	Loddon
Boort Pyramid	Road	I3,4	2,3	Pyramid Hill
Boort Pyramid	Road	J3	3	Pyramid Hill
Boort Quambatook	Road	D2,3	1,2	Barraport
Boort Quambatook	Road	E3,4	1,2	Barraport
Boort Quambatook	Road	E4	1,2	Boort
Boort Wedderburn	Road	D8	4,5	Wedderburn
Boort Wedderburn	Road	E5	1,2	Mysia
Boort Wedderburn	Road	E6	1,2	Borong
Boort Wedderburn	Road	E7	1,2,4,5	Korong Vale



Road/ Street	Road Type	Shire Map Reference	Map No.	Locality or Town
Boort Wedderburn	Road	E7,8	1,2,4,5	Korong Vale
Boort Wedderburn	Road	F4,5	2	Boort
Boort Wycheproof	Road	B4	1	Loddon
Boort Wycheproof	Road	C4	1	Loddon
Boort Wycheproof	Road	D4	1,2	Loddon
Boort Wycheproof	Road	E4	1,2	Loddon
Boort Yando	Road	E4	1,2	Boort
Boort Yando	Road	E3	1,2	Yando
Boort Yando	Road	F4	2	Yando
Bora Swamp	Road	F4	2	Boort East
Borong	Street	G10	5,7	Inglewood
Borong Fernihurst	Road	F6	2	Fernihurst
Borong Hurstwood	Road	F7	2,5	Borong
Borong Prairie	Road	G7	2,5	Bears Lagoon
Borong Wedderburn	Road	E7	1,2,4,5	Korong Vale
Bottomley	Lane	E4	1,2	Boort
Bouchier	Road	D5	1,2	Loddon
Bougham	Road	B9	4	Berrimal
Boundary	Road	B8	4	Richmond Plains
Boundary	Road	D8	4,5	Wedderburn
Boundary	Road	H3,4	2,3	Pyramid Hill
Boyds	Road	H13	5,6,7	Newbridge
Boyds Pit	Road	K5	3	Mitiamo
Bracken	Road	J4	3	Pyramid Hill
Bramley	Street	J3	3	Pyramid Hill
Brandrups	Road	B9	4	Nine Mile
Bravos	Street	G13	5,7	Newbridge
Bremner	Road	E7	1,2,4,5	Korong Vale
Brenanah Creek	Road	C9	4	Kurraca West
Brenanah Glenalbyn	Road	E10	4,5,7	Glenalbyn
Brenanah Kurting	Road	E10	4,5,7	Forbes Creek Valley
Brenanah Wehla	Road	D10	4,5,7	Loddon
Bretts	Road	D10	4,5,7	Loddon
Brewery	Lane	G11	5,7	Bridgewater
Brewery	Road	H11	5,6,7	Bridgewater
Brewery	Lane	G12	5,7	Arnold
Bridge	Street	I3	2,3	Pyramid Hill
Bridge Street East	Street	J3	3	Pyramid Hill
Bridgewater Dunolly	Road	F13	5,7	Tarnagulla
Bridgewater Dunolly	Road	G11	5,7	Bullabul
Bridgewater Dunolly	Road	G12	5,7	Arnold
Bridgewater Dunolly	Road	G13	5,7	Llanelly
Bridgewater Dunolly	Road	H11	5,6,7	Bridgewater
Bridgewater Maldon	Road	G12,13	5,7	Newbridge
Bridgewater Maldon	Road	G13	5,7	Llanelly
Bridgewater Maldon	Road	G14	7	Laanecoorie
Bridgewater Maldon	Road	G15	7	Eastville
Bridgewater Maldon	Road	H11	5,6,7	Bridgewater
Bridgewater Maldon	Road	H15	7	Bradford
Bridgewater Raywood	Road	H11	5,6,7	Bridgewater

Road/ Street	Road Type	Shire Map Reference	Map No.	Locality or Town
Bridgewater Raywood	Road	I10	5,6,7	Woolshed Corner
Bridgewater Serpentine	Road	G10,11	5,7	Salisbury West
Bridgewater Serpentine	Road	H10	5,6,7	Salisbury West
Bridgewater Serpentine	Road	H8,9	5,6,7	Serpentine
Bridgewater Serpentine	Road	H11	5,6,7	Bridgewater
Broadbents	Road	J11	6	Yarraberb
Broadway	Road	I4	2,3	Yarrowalla
Brooke	Street	G11	5,7	Inglewood
Brooke	Lane	G10	5,7	Inglewood
Brougham	Street	H11	5,6,7	Bridgewater
Brownbill Reserve	Road	G14	7	Laanecoorie
Browns	Road	E5	1,2	Boort
Browns	Road	G11	5,7	Bridgewater
Brutons	Road	J3	3	Bald Rock
Bryant	Road	G14	7	Laanecoorie
Bryson	Road	E13	4,5,7	Murphys Creek
Bucklands	Road	J6	3	Hayanmi
Buckley	Street	I3	2,3	Pyramid Hill
Buckrabanyule North	Road	C5	1	Buckrabanyule
Buckrabanyule Wychitella	Road	C6	1	Buckrabanyule
Bullabul Creek	Road	G11	5,7	Bridgewater
Bulldog	Lane	G13	5,7	Newbridge
Bullwer	Street	F13	5,7	Tarnagulla
Burke	Street	G13	5,7	Newbridge
Burkes	Lane	I11	5,6,7	Yarraberb
Burkes Flat	Road	C12	4	Burkes Flat
Burkes Flat McIntyre	Road	C12	4	Cochranes Creek
Burkes Flat Wedderburn	Road	C10,11	4	Loddon
Burkes Flat Wehla	Road	C11	4	Burkes Flat
Burnie	Lane	D9	4,5,7	Wedderburn
Burnt Bridge	Road	E11	4,5,7	Rheola
Burrows	Road	H13	5,6,7	Woodstock on Loddon
Bush	Lane	I11	5,6,7	Yarraberb
Butt	Street	E7	1,2,4,5	Korong Vale
Byrnes	Lane	G4	2	Durham Ox
Cable	Road	F2	2	Leaghur
Cain	Lane	E13	4,5,7	Murphys Creek
Cains	Road	G14	7	Laanecoorie
Calder	Highway	B7	1,4	Woosang
Calder	Highway	C7,8	1,4	Skidders Flat Reservoir
Calder	Highway	D8	4,5	Wedderburn
Calder	Highway	D9	4,5,7	Wedderburn Junction
Calder	Highway	E9,10	4,5,7	Glenalbyn
Calder	Highway	F10	5,7	Kurting
Calder	Highway	G10,11	5,7	Inglewood
Calder	Highway	H11,12	5,6,7	Derby
Calder	Highway	I12,13	5,6,7	Leichardt
Calder	Highway	D8	4,5	Wedderburn
Calder	Highway	H11	5,6,7	Bridgewater
Caldwells	Road	G2	2	Leaghur

Road/ Street	Road Type	Shire Map Reference	Map No.	Locality or Town
Caldwells	Lane	C8	4	Richmond Plains
Calivil Mail	Road	I6	2,3	Calivil
Cameron	Street	E4	1,2	Boort
Camp	Road	C4	1	Lake Marmal
Camp	Street	F13	5,7	Tarnagulla
Camp	Street	G10	5,7	Inglewood
Camp	Street	H11	5,6,7	Bridgewater
Campbells	Road	I2	2,3	Macorna
Campbells	Road	J11	6	Campbells Forest
Canary Island Leaghur	Road	F2	2	Leaghur
Canfields	Road	E9	4,5,7	Wedderburn Jctn
Canfields	Lane	G9	5,7	Salisbury West
Canning	Street	F13	5,7	Tarnagulla
Caravan Park	Road	D9	4,5,7	Wedderburn
Carless	Road	D13	4,5	Murphys Creek
Carrs	Road	G7	2,5	Bears Lagoon
Cassidys	Road	I4	2,3	Yarrowalla
Catherine	Lane	G10	5,7	Loddon
Catto	Lane	G13	5,7	Newbridge
Catumnal	Road	D4	1,2	Catumnal
Catumnal Dam	Road	E3,4	1,2	Catumnal
Cays	Lane	G13	5,7	Newbridge
Cemetery	Road	E12	4,5,7	Rheola
Cemetery	Road	G10	5,7	Inglewood
Cemetery	Road	G13	5,7	Newbridge
Cemetery	Road	H11	5,6,7	Bridgewater
Cemetery	Road	E7	1,2,4,5	Korong Vale
Central Mologa	Road	I5	2,3	Mologa
Challenger	Road	D2	1,2	Gredgwin
Challis	Road	F4	2	Yando
Chalmers	Lane	E6	1,2	Mysia
Chamberlans	Road	G11	5,7	Inglewood
Chambers	Road	I11	5,6,7	Woolshed Corner
Chan Cherry	Road	G10	5,7	Inglewood
Chapel	Street	D8	4,5	Wedderburn
Chapel	Street	H8	5,6	Serpentine
Chappel	Road	I6	2,3	Calivil
Charlton Borung	Road	C,D,E6	1,2	Borong
Cherry Garden	Road	D12	4,5,7	Moliagul
Chimans	Lane	H11	5,6,7	Bridgewater
Chinamans	Lane	D12	4,5,7	Moliagul
Chinamans	Lane	G11	5,7	Bridgewater
Chinarn	Street	D8	4,5	Wedderburn
Chirnside	Road	C13	4	Emu
Chivers	Road	B13	4	Emu
Christie	Road	F10	5,7	Kurting
Church	Road	H13	5,6,7	Woodstock on Loddon
Church	Road	B9	4	Berrimal
Churchs	Road	K3	3	Leitchville
Clarke	Lane	D8	4,5	Wedderburn

Road/ Street	Road Type	Shire Map Reference	Map No.	Locality or Town
Clarke	Road	K5	3	Mitiamo
Clarkes	Road	H2	2,3	Loddon Vale
Clay Gully	Lane	D12	4,5,7	McIntyre
Cleary	Road	I12	5,6,7	Leichardt
Clifard	Street	G13	5,7	Newbridge
Clifden	Road	D8	4,5	Wedderburn
Clyde	Street	F13	5,7	Tarnagulla
Coghill	Road	E6	1,2	Borong
Coghlan	Road	H11	5,6,7	Loddon
Colemans	Lane	F7	2,5	Kinypanial
Collins	Road	H11	5,6,7	Bridgewater
Collins	Road	H3,4	2,3	Durham Ox
Collins	Road	I6	2,3	Calivil
Comers	Road	H14	7	Woodstock West
Commerical	Street	F13	5,7	Tarnagulla
Comrie	Road	C9	4	Kurraca West
Condons	Lane	D12	4,5,7	McIntyre
Connors	Road	I12	5,6,7	Leichardt
Coonooer Gowar	Road	A10	4	Gowar East
Cooper	Road	I13	5,6,7	Marong
Coopers	Lane	D8	4,5	Wedderburn
Corbys	Lane	E8	4,5	Korong Vale
Cornish	Road	F7	2,5	Borong
Coutts	Street	E4	1,2	Boort
Coutts	Road	K6	3	Prairie
Craig	Road	C9	4	Loddon
Creek	Road	B9	4	Berrimal
Creek	Road	K6	3	Prairie
Creek View	Road	G8	5	Serpentine
Cricket Ground	Road	C10	4	Kurraca West
Crump	Road	D1,2	1,2	Oakvale
Cummings	Road	B10	4	Kurraca West
Cummings	Road	G10	5,7	Inglewood
Cunneens	Road	J6	3	Hayanmi
Curnicks	Lane	F8	5	Fiery Flat
Curnows	Road	B11	4	Logan
Curnows	Road	H14	7	Laanecoorie
Curnows	Road	I6	2,3	Hayanmi
Curran	Road	E4	1,2	Catumnal
Daisy	Lane	D8	4	Wedderburn T-ship Page 20
Dale	Lane	G13	5,7	Newbridge
Dalgleish	Road	D4	1,2	Catumnal
Dalmatian	Road	D12	4,5,7	Moliagul
Dalrymples	Road	I8,9	5,6,7	Pompapriel
Dalziels	Road	G7	2,5	Bears Lagoon
Daniel	Lane	G10	5,7	Salisbury West
Darker	Lane	F4	2	Boort
Daveys	Road	D4	1,2	Catumnal
Davidson	Street	H8	5,6	Serpentine
Davies	Road	G14	7	Laanecoorie

Road/ Street	Road Type	Shire Map Reference	Map No.	Locality or Town
Davis	Lane	E7	1,2,4,5	Korong Vale
Daws	Lane	G13	5,7	Llanelly
Dawsons	Lane	G10	5,7	Inglewood
Days	Road	E6	1,2	Mysia
Deason	Road	E13	4,5,7	Moliagul
Deeble	Street	G10	5,7	Inglewood
DeGills	Lane	J5	3	Mitiamo
Delamare	Lane	F1	2	Appin
Delaney	Road	I12	5,6,7	Leichardt
Delmenico	Road	C4	1	Lake Marmal
Derby	Road	I12	5,6,7	Campbells Forest
Derby Serpentine	Road	H11	5,6,7	Loddon
Derbys	Lane	E8	4,5	Wedderburn Junction
Dermoudy	Road	E14	7	Dunolly
Detering	Lane	I10	5,6,7	Woolshed Corner
Devons	Lane	J11	6	Four Winds
Dickins	Road	I10	5,6,7	Yarraberb
Dingee	Road	I8	5,6	Yallook
Dingee Rochester	Road	K8	6	Dingee
Dingee Serpentine	Road	I8	5,6	Pompapiel
Dingee Settlement	Road	K8	6	Dingee
Dip	Lane	D10	4,5,7	Kurraca
Dip	Road	D6	1,2	Wychitella
Dip	Road	F7	2,5	Kinypanial
Dip	Road	J3	3	Pyramid Hill
Diss	Road	J7	3,6	Yallook
Doggetts	Lane	C10	4	Kurraca West
Donaldson	Road	C7	1,4	Loddon
Douglas	Road	I14	7	Shelbourne
Douthat	Lane	F13	5,7	Tarnagulla
Dowling	Street	G11	5,7	Inglewood
Dows	Road	I6	2,3	Calivil
Duggans	Road	H11	5,6,7	Bridgewater
Dunns	Road	B7	1,4	Barrakee
Dunns	Road	H4	2,3	Durham Ox
Dunns	Road	L8	6	Kamarooka North
Dunolly Eddington	Road	E15	7	Dunolly
Dunolly Eddington	Road	G15	7	Eddington
Dunolly Inglewood	Road	G12	5,7	Loddon
Dunolly Moliagul	Road	E13	4,5,7	Moliagul
Dunolly Moliagul	Road	E14,15	7	Dunolly
Dunolly Orville	Road	E12	4,5,7	Loddon
Dunolly Rheola	Road	E14	7	Loddon
Dunstons	Road	D3	1,2	Catumnal
Durham Ox	Road	I 3	3	Pyramid Hill
Durham Ox Cemetery	Road	G4	2	Durham Ox
Duttons	Road	H7	2,3,5,6	Bears Lagoon
Eagle	Road	G3	2	Yando
East West	Road	K3	3	Terrick Terrick
Eastern	Road	E11	4,5,7	Kingower

Road/ Street	Road Type	Shire Map Reference	Map No.	Locality or Town
Eastville	Road	H15	7	Eastville
Echuca Mitiamo	Road	K5	3	Mitiamo
Echuca Mitiamo	Road	L5	3	Campaspe Boundary
Echuca Serpentine	Road	H8	5,6	Loddon
Eddington	Road	F15	7	Eddington
Eddington Laanecoorie	Road	G14	7	Eddington
Edmonds	Road	D10	4,5,7	Loddon
Edwards	Lane	C9	4	Kurraca West
Edwick	Road	H9	5,6,7	Serpentine
Eldon	Street	H11	5,6,7	Bridgewater
Elgin	Street	F13	5,7	Tarnagulla
Ellerslie	Road	G6	2	Fernihurst
Elliot	Road	I6	2,3	Calivil
Ellis	Lane	F11	5,7	Inglewood
Elmore Raywood	Road	K9,10	6	Raywood
Elmore Raywood	Road	L9	6	Kamarooka
Elmsford	Road	G13	5,7	Woodstock on Loddon
Emu Logan	Road	C12	4	Logan
Erskine	Street	H11	5,6,7	Bridgewater
Ervins	Road	I4	2,3	Yarrowalla
Ettershanks	Road	G8	5	Serpentine
Eucy	Road	E7	1,2,4,5	Korong Vale
Eucy Still	Road	D7	1,2,4,5	Loddon
Eudey	Road	E13	4,5,7	Moliagul
Evans	Lane	E13	4,5,7	Murphys Creek
Evans	Road	F10	5,7	Glenalbyn
Evans	Street	K8	5	Dingee
Evans	Road	K9	6	Kamarooka
Fabians	Lane	K4	3	Terrick Terrick
Fabry	Lane	E9	4,5,7	Wedderburn Junction
Factory	Lane	I3	2,3	Pyramid Hill
Fahey	Road	E8	4,5	Korong Vale
Falder	Road	E13	4,5,7	Murphys Creek
Fantasy	Road	H11	5,6,7	Bridgewater
Fentons	Road	H3	2,3	Gladfield
Fentons Creek Wehla	Road	C10	4	Fentons Creek
Ferguson	Road	H13	5,6,7	Woodstock on Loddon
Fernihurst	Road	E4	1,2	Boort
Ferris	Road	K4	3	Terrick Terrick
Fiery Flat	Road	F8	5	Fiery Flat
Finchs	Road	C11	4	Fentons Creek
Findlays	Road	I3	2,3	Pyramid Hill
Fitzpatricks	Road	C2	1	Gredgwin
Fitzpatricks	Road	C3	1	Catumnal
Fitzpatricks	Road	J11	6	Four Winds
Flemming	Road	C2	1	Oakvale
Flemming	Road	E2	1,2	Meering West
Fletchers	Lane	J4	3	Mologa
Flowering Gums	Road	F5	2	Boort East
Foley	Lane	E5	1,2	Boort

Road/ Street	Road Type	Shire Map Reference	Map No.	Locality or Town
Foleys	Road	H9	5,6,7	Serpentine
Foleys Hill	Road	B8	4	Yeungroon East
Forest	Lane	F1	2	Lake Meering
Fowler	Lane	F12	5,7	Llanelly
Frances	Lane	K5	3	Mitiamo
Francis	Street	J3	3	Pyramid Hill
Frank Hill	Lane	J4	3	Pyramid Hill
Frank Manns	Road	J2	3	Mincha
Frankels	Road	J9	6	Tandarra
Franks	Road	H10	5,6,7	Bridgewater
Fraser	Road	G5	2	Boort East
Freemantles	Road	J7	3,6	Hayanmi
Frosts	Lane	F2,3	2	Leaghur
Frosts	Road	F3	2	Canary Island South
Fry	Street	J3	3	Pyramid Hill
Frys	Road	E4	1,2	Boort
Furey	Road	C2	1	Gredgwin
Fyfes	Road	F4	2	Boort East
Fyfes	Road	H7	2,3,5,6	Bears Lagoon
Gallacher	Road	C12	4	Burkes Flat
Gallaghers	Road	H15	7	Eastville
Galloway	Road	C9	4	Loddon
Gath	Road	H11	5,6,7	Derby
Gawnes	Road	E3	1,2	Minmindie
Geary	Road	C4	1	Loddon
George	Street	H8	5,6	Serpentine
George	Street	K8	6	Dingee
Giblett	Road	C4	1	Lake Marmal
Gibson	Road	D8	4,5	Loddon
Gibson	Street	E7	1,2,4,5	Korong Vale
Giddings	Road	H13	5,6,7	Woodstock on Loddon
Giffard	Street	G13	5,7	Newbridge
Gillespies	Road	E11	4,5,7	Kingower
Gillies	Road	E3	1,2	Minmindie
Gladfield	Road	H3	2,3	Gladfield
Gladfield	Road	I3	2,3	Pyramid Hill
Gladfield South	Road	H3	2,3	Gladfield
Gladman	Street	H8	5,6	Serpentine
Gladstone	Street	F13	5,7	Tarnagulla
Gleeson	Road	F5	2	Boort East
Glenalbyn	Road	F10	5,7	Glenalbyn
Glenalbyn Fiery Flat	Road	F9	5,7	Glenalbyn
Glenalbyn Mt. Korong	Road	E9	4,5,7	Glenalbyn
Glenloth	Road	D4	1,2	Loddon
Glenmore	Court	E4	1,2	Boort
Glossop	Street	K5	3	Mitiamo
Godfrey	Street	D8	4,5	Wedderburn
Godfrey	Street	E4	1,2	Boort
Godwards	Road	H2,3	2,3	Loddon Vale
Godwin	Street	G10	5,7	Inglewood

Road/ Street	Road Type	Shire Map Reference	Map No.	Locality or Town
Goff	Road	I5	2,3	Yarrowalla South
Gorack	Street	D8	4,5	Wedderburn
Gordon	Street	E4	1,2	Boort
Gowar Berrimal	Road	B10	4	Berrimal
Gowar Fentons Creek	Road	B10	4	Gowar East
Gowar Logan	Road	B10	4	Gowar East
Gowar North	Road	B9	4	Berrimal
Graham	Street	E7	1,2,4,5	Korong Vale
Grahams	Lane	G12	5,7	Arnold
Grand View	Road	D4	1,2	Loddon
Grangers	Road	C8	4	Loddon
Granite Creek	Road	E7	1,2,4,5	Korong Vale
Grant	Street	G13	5,7	Newbridge
Grant Street North	Street	G10	5,7	Inglewood
Grant Street South	Street	G10	5,7	Inglewood
Gray	Lane	E9	4,5,7	Glenalbyn
Grays	Lane	C11	4	Burkes Flat
Grays	Road	K4	3	Terrick Terrick
Gredgwin East	Road	E2	1,2	Gredgwin
Greeney	Road	G11	5,7	Inglewood
Greenfield	Road	D5	1,2	Loddon
Greenhills	Road	F10	5,7	Inglewood
Greenhills	Road	J9	6	Loddon
Greenings	Road	G15	7	Eddington
Greens	Lane	C10	4	Kurraca West
Greens	Lane	G13	5,7	Llanelly
Gregory	Street	J3	3	Pyramid Hill
Gregson	Road	D8	4,5	Wedderburn
Greig	Street	E7	1,2,4,5	Korong Vale
Grieves	Road	H4	2,3	Durham Ox
Griffin	Lane	F12	5,7	Llanelly
Griffin	Road	J4	3	Pyramid Hill
Griffiths	Lane	F4	2	Boort
Grigg	Road	G9	5,7	Salisbury West
Grimmet	Road	G14	7	Laanecoorie
Grisold	Road	G14	7	Laanecoorie
Grooms	Lane	B10	4	Kurraca West
Groses	Road	G4	2	Yando
Grylls	Street	G14	7	Laanecoorie
Grylls	Road	L8	6	Loddon
Guiney	Street	G14	7	Laanecoorie
Gunst	Road	G3	2	Canary Island South
Guthries	Road	I6	2,3	Calivil
Guys	Road	I7	2,3,5,6	Calivil
Haig	Street	K5	3	Mitiamo
Halbert	Road	F11	5,7	Kingower
Halls	Road	E11	4,5,7	Kooyoora
Halls	Road	I4	2,3	Loddon
Hamiltons	Lane	E7	1,2,4,5	Korong Vale
Hamiltons	Road	H11	4,5,7	Bridgewater



Road/ Street	Road Type	Shire Map Reference	Map No.	Locality or Town
Hamleys	Road	J7	3,6	Yallock
Hampsons	Road	H4	2,3	Durham Ox
Hampsons	Road	D6	1,2	Wychitella
Hancocks	Lane	E12	4,5,7	Murphys Creek
Hands	Road	K8	6	Dingee
Hangmans	Lane	F13	5,7	Murphys Creek
Hangmans	Lane	E13	4,5,7	Llanelly
Hannahs	Road	C9	4	Kurraca West
Hannigans	Road	B7	1,4	Buckrabanyule
Hardhill	Court	D8	4,5	Wedderburn
Hardimans	Road	K6	3	Mitiamo
Harnetty	Road	D12	4,5,7	Cochranes Creek
Harrison	Road	H12	5,6,7	Derby
Harrys	Road	K7	3,6	Dingee
Harvest Home	Road	E14	7	Dunolly
Hattens	Lane	H5	2,3	Durham Ox
Hawken	Lane	K2	3	Leitchville
Haws	Road	J5	3	Mitiamo
Hawthorns	Road	D3	1,2	Barraport
Hay	Road	I14	7	Shelbourne
Hayes	Lane	C8	4	Nine Mile
Hayes	Road	D9	4,5,7	Wedderburn
Haymans	Road	G4	2	Durham Ox
Heales	Street	G10	5,7	Inglewood
Heck	Lane	G9	5,7	Salisbury West
Hector	Street	G15	7	Eddington
Heenan	Road	E14	7	Dunolly
Henderson	Lane	D7	1,2,4,5	Loddon
Henderson	Road	E1	1,2	Meering West
Hendersons	Road	E4	1,2	Boort
Hendrys	Road	C9	4	Wedderburn
Hendrys	Lane	G12	5,7	Bridgewater
Herbal	Way	D12	4,5,7	Rehola
Hercus	Road	I6	2,3	Calivil
Herdmans	Road	H3	2,3	Gladfield
Hewett	Street	E7	1,2,4,5	Korong Vale
Hewston	Road	F7	2,5	Kinypanial
Hicks	Road	G5	2	Boort East
Higgs	Lane	G12	5,7	Bridgewater
High	Street	D8	4,5	Wedderburn
High	Street	K8	6	Dingee
Hill	Road	J3	3	Pyramid Hill
Hills	Road	C3	1	Gredgwin
Hindson	Road	C6	1	Wychitella
Hinkler	Street	E7	1,2,4,5	Korong Vale
Hirds	Road	J3	3	Mincha
Hobbs	Road	D5	1,2	Loddon
Hockings	Road	J8	6	Dingee
Hodgson	Road	B9	4	Loddon
Hogan	Road	F14	7	Waanyarra

Road/ Street	Road Type	Shire Map Reference	Map No.	Locality or Town
Hogs	Road	K9	6	Tandarra
Holland	Lane	G13	5,7	Newbridge
Hollands	Road	G5	2	Boort East
Holloway	Road	D8	4,5	Wedderburn
Holloway	Street	E4	1,2	Boort
Holt	Road	B11	4	Logan
Holts	Lane	D9	4,5,7	Wedderburn
Hopefield	Road	G3	2	Canary Island South
Hopkins	Road	F12	5,7	Arnold
Horan	Street	G10	5,7	Inglewood
Hore	Lane	K1,2	3	Horfeild
Horwood	Road	H10	5,6,7	Bridgewater
Hoskings	Road	C2	1	Gredgwin
Hospital	Street	D8	4,5	Wedderburn
Hospital	Street	G11	5,7	Inglewood
Houliston	Road	H12	5,6,7	Leichardt
Houstan	Street	G13	5,7	Newbridge
Houston	Street	G11	5,7	Inglewood
Howe	Road	F8	5	Kinypanial
Hudson	Lane	I3	2,3	Pyramid Hill
Hughes	Road	B9	4	Berrimal
Humberts	Road	I6	2,3	Calivil
Humffray	Street	G13	5,7	Newbridge
Hummell	Road	D4	1,2	Boort
Hunter	Road	B8	4	Yeungroon East
Hunter	Street	H8	5,6	Serpentine
Hurford	Lane	G13	5,7	Llanelly
Hurleys	Lane	D6	1,2	Loddon
Hurstwood School	Road	G6	2	Fernihurst
Illingsworths	Road	J6	3	Hayanmi
Ingermars	Lane	F11	5,7	Kingower
Inglewood Dunolly	Road	G10	5,7	Inglewood
Inglewood Korong Vale	Road	E9	4,5,7	Korong Vale
Inglewood North	Road	G10	5,7	Loddon
Inglewood Powlett	Road	G10	5,7	Inglewood
Inglewood Reola	Road	G10	5,7	Inglewood
Inglewood Rheola	Road	E,F,G11	4,5,7	Rheola
Inglewood Salisbury	Road	G10	5,7	Salisbury West
Inglewood Serpentine	Road	G10	5,7	Inglewood
Ireland	Street	G13	5,7	Newbridge
Iseppi	Road	C12	4	Logan
Jackmans	Lane	E8	4,5	Wedderburn Junction
Jacksons	Road	E2	1,2	Leaghur
James	Road	B2,3,4	1	Glenloth East
James	Road	D5	1,2	Whchitella
Jarklin East	Road	H6	2,3	Jarklin
Jarklin West	Road	G6	2	Jarklin
Jarklin Yarrowalla	Road	H6	2,3	Jarklin
Jefferys	Road	G3	2	Canary Island South
Jefferys North	Road	G3	2	Canary Island South

Road/ Street	Road Type	Shire Map Reference	Map No.	Locality or Town
Jennings	Street	G10	5,7	Inglewood
Jilbert	Road	E7	1,2,4,5	Borong
Joffre	Street	K5	3	Mitiamo
Johns	Road	C9	4	Kurraca West
Jones	Lane	J5	3	Mologa
Jordan	Road	G14	7	Laanecoorie
Josephine	Drive	D8	4,5	Wedderburn
Jubilee	Street	E4	1,2	Boort
Jungaburra	Road	K4	3	Terrick Terrick
Junor	Road	H14	7	Woodstock West
Kamarooka	Drive	L9	6	Kamarooka
Kamarooka Store	Road	L9	6	Kamarooka
Kays	Road	J4	3	Mologa
Keeley	Street	K5	3	Mitiamo
Keith	Road	D6	1,2	Wychitella
Kellett	Road	D10	4,5,7	Kurraca
Kellow	Road	F6	2	Mysia
Kelly	Street	J3	3	Pyramid Hill
Kelly	Lane	F8	5	Fiery Flat
Kellys	Road	I15	7	Eastville
Kelynacks	Road	K7	3,6	Prairie
Ken Canfields	Road	G9	5,7	Salisbury West
Kennedy	Road	E8	4,5	Wedderburn Junction
Kennedys	Road	K7	3,6	Yallook
Kentishs	Road	I7	2,3,5,6	Bears Lagoon
Keoghs	Lane	F13	5,7	Tarnagulla
Kerr	Street	D8	4,5	Wedderburn
King	Street	E4	1,2	Boort
King	Street	F13	5,7	Tarnagulla
King	Road	H13	5,6,7	Newbridge
King	Street	K8	6	Dingee
Kingower Arnold	Road	F11	5,7	Kingower
Kingower Brenanah	Road	E10	4,5,7	Kooyoora
Kingower Kurting	Road	F10	5,7	Kurting
Kingower Old Inglewood	Road	F10	5,7	Kurting
Kingower Wedderburn	Road	E10	4,5,7	Kooyoora
Kiniry	Street	E4	1,2	Boort
Kinypanial Central	Road	E7	1,2,4,5	Kinypanial
Kirk	Road	D9	4,5,7	Wedderburn
Klein	Street	G10	5,7	Inglewood
Kochs	Road	J11	6	Four Winds
Korong Creek	Road	D8	4,5	Wedderburn
Korong Vale Borung	Road	E8	4,5	Korong Vale
Korong Vale Kinypanial	Road	E8	4,5	Korong Vale
Korong Vale Wychitella	Road	D7	1,2,4,5	Korong Vale
Kurting Powlett	Road	F9	5,7	Salisbury West
Laanecoorie Newbridge	Road	G13	5,7	Llanelly
Laceys	Road	J3	3	Pyramid Hill
Lagoon	Road	G7	2,5	Bears Lagoon
Lairds	Road	I6	2,3	Calivil

Road/ Street	Road Type	Shire Map Reference	Map No.	Locality or Town
Laity	Road	F7	2,5	Borong
Lake View North	Street	E4	1,2	Boort
Lake Yando Nth	Road	F3	2	Yando
Lakeside	Drive	E4	1,2	Boort
Lakeys	Road	I15	7	Eastville
Lakeys	Road	J7	3,6	Yallook
Lamprells	Road	F10	5,7	Loddon
Lamsey	Lane	G9	5,7	Salisbury West
Lang	Road	B8	4	Richmond Plains
Langdon	Road	G14	7	Laanecoorie
Langford	Road	H2	2,3	Loddon Vale
Langhams	Road	J4	3	Sylvaterre
Langly	Lane	D12	4,5,7	McIntyre
Lanyon	Road	D3,4	1,2	Catumnal
Laurie	Lane	E13	4,5,7	Tarnagulla
Laverock	Road	G13	5,7	Newbridge
Lawrys	Road	K7	3,6	Dingee
Lawson	Road	G6	2	Fernihurst
Leahys	Road	K4	3	Sylvaterre
Leas	Lane	H7	2,3,5,6	Bears Lagoon
Leas	Road	I6	2,3	Hayanmi
Leech	Road	E5	1,2	Boort
Leechs	Road	K5	3	Mitiamo
Leeds	Road	I4	2,3	Mologa
Lehmans	Road	E2	1,2	Barraport
Leichardt	Road	I11	5,6,7	Leichardt
Leitchville Pyramid	Road	J3	3	Loddon
Leitchville Pyramid	Road	K1,2,3	3	Horfeild
Lemon	Road	C5	1	Lake Marmal
Lester	Lane	G12	5,7	Llanelly
Letts	Road	D9	4,5,7	Wedderburn
Lever	Road	C12	4	Burkes Flat
Lewis	Road	E3	1,2	Minmindie
Leys	Road	I11	5,6,7	Campbells Forest
L'Huillier	Lane	J2	3	Leitchville
Liddell	Lane	E13	4,5,7	Inkerman
Lieske	Road	E13	5,7	Murphys Creeek
Lily	Street	H11	5,6,7	Bridgewater
Lintons	Road	I8	5,6	Serpentine
Listers	Road	I6	2,3	Calivil
Little Lake View	Street	E4	1,2	Boort
Little Mount	Road	E8	4,5	Wedderburn Junction
Little reef	Street	D9	4,5,7	Wedderburn
Llanelly Arnold West	Road	F12	5,7	Llanelly
Llanelly Newbridge	Road	G13	5,7	Llanelly
Loaders	Lane	F2	2	Leaghur
Lockharts	Lane	C10	4	Kurraca West
Lockwood	Street	K8	6	Dingee
Loddon Park	Road	G3,4	2	Yando
Loddon Plains	Road	H10	5,6,7	Loddon

Road/ Street	Road Type	Shire Map Reference	Map No.	Locality or Town
Loddon River	Road	F1	2	Appin
Loddon River	Road	F2	2	Leaghur
Loddon River	Road	F3	2	Canary Island South
Loddon River	Road	F4	2	Yando
Loddon Valley	Highway	G1,2,4,5	2	Loddon
Loddon Valley	Highway	H5,6,7	2,3,5,6	Loddon
Loddon Valley	Highway	H8,9,10	5,6,7	Serpentine
Loddon Valley	Highway	I10	5,6,7	Woolshed Corner
Loddon Valley	Highway	I11	5,6,7	Four Winds
Loddon Valley	Highway	J11,12	6	Campbells Forest
Loddon West	Road	G6	2	Fernihurst
Loddon West	Road	G8	5	Powlett Plains
Logan Bealiba	Road	C12	4	Loddon
Logan Kingower	Road	C,D11	4,5,7	Logan
Logan Wedderburn	Road	B11	4	Logan
Logan Wedderburn	Road	C10	4	Fentons Creek
Logan Wedderburn	Road	C11	4	Loddon
Logan Wedderburn	Road	C9	4	Kurraca West
Logan Wedderburn	Road	D8	4,5	Wedderburn
Logan Wedderburn	Road	D8,9	4,5,7	Wedderburn
Long Bush	Road	E12	4,5,7	McIntyre
Longs	Road	H8	5,6	Serpentine
Low Water Bridge	Road	A10	4	Loddon
Ludemans	Road	K9	6	Kamarooka
Lumms	Lane	E14	7	Dunolly
Lyndale	Road	H12	5,6,7	Leichardt
Lyndhurst	Street	H11	5,6,7	Bridgewater
Lyons	Road	B11	4	Logan
Lyons	Street	G13	5,7	Newbridge
Lytton	Street	F13	5,7	Tarnagulla
Mack	Street	K8	6	Dingee
Mackin	Road	F8	5	Fiery Flat
Macks	Road	L8	6	Loddon
Mackwood	Road	C2,3	1	Gredgwin
Macovoy	Lane	F14	7	Waanyarra
MacRea	Road	K3	3	Bald Rock
Mahers	Road	I9	5,6,7	Loddon
Main	Road	F15	7	Eddington
Main	Road	G14	7	Laanecoorie
Main	Street	H11	5,6,7	Bridgewater
Majors Line	Lane	G6	2	Fernihurst
Malone	Lane	E2	1,2	Gredgwin
Malone	Street	E4	1,2	Boort
Manahan	Road	K5	3	Mitiamo
Mansbridge	Road	H5	2,3	Loddon
Mansbridges	Road	I7	2,3,5,6	Calivil
Mansfields Bridge	Road	J1,2	3	Leitchville
Marfleets	Road	H4	2,3	Durham Ox
Market	Street	G11	5,7	Inglewood
Market	Street	G13	5,7	Newbridge

Road/ Street	Road Type	Shire Map Reference	Map No.	Locality or Town
Marmal North	Road	C4	1	Buloke Boundary
Marong Serpentine	Road	H10,I10, 11	5,6,7	Loddon
Martins	Road	G10	5,7	Salisbury West
Martins	Road	I4	2,3	Yarrowalla
Martins	Road	I7	2,3,5,6	Bears Lagoon
Martins	Lane	C12	4	Cochranes Creek
Marwoods	Road	I11	5,6,7	Yarraberb
Mason	Drive	E13	4,5,7	Moliagul
Matheson	Road	G12	5,7	Arnold
Matheson	Road	H6	2,3	Jarklin
Matthews	Road	D9	4,5,7	Wedderburn
Maxwells	Lane	E7	1,2,4,5	Korong Vale
Mayfield	Lane	B10	4	Gowar East
Maynards	Road	F5	2	Boort
McAllister	Lane	H10	5,6,7	Loddon
McCamish	Road	F12	5,7	Arnold
McCartin	Road	H14	7	Woodstock West
McCauleys	Road	I7	2,3,5,6	Bears Lagoon
McCoy	Road	E13	4,5,7	Moliagul
McCoy	Street	G15	7	Eddington
McCraes	Road	J6	3	Hayanmi
McDonald	Road	E12	4,5,7	Arnold West
McDonald	Road	E2,3	1,2	Minmindie
McDonald	Road	F13	5,7	Llanelly
McDougalls	Road	I2	2,3	Mincha
McElwains	Road	K8	6	Dingee
McGilliaray	Street	J3	3	Pyramid Hill
McGuire	Road	G11	5,7	Inglewood
McGurk	Road	C9	4	Nine Mile
McHenrie	Road	G12	5,7	Arnold
McHughes	Road	C9	4	Wedderburn
McIntyre	Lane	J3	3	Pyramid Hill
McIntyre Inglewood	Road	E12	4,5,7	Loddon
McKay	Road	I4	2,3	Yarrowalla
McKays	Street	J3	3	Pyramid Hill
McKean	Road	F12	5,7	Arnold
McKinnons	Road	I3	2,3	Mincha
McLennan	Street	E7	1,2,4,5	Korong Vale
McLinden	Lane	H10	5,6,7	Loddon
McMahon	Road	E6	1,2	Mysia
McMillans	Road	E4	1,2	Boort
McNamaras	Lane	J3	3	Bald Rock
McNaulty	Road	B11	1,2	Logan
McNeill	Road	K3	3	Bald Rock
McNicols Pit	Road	D7	1,2	Loddon
McRaes	Road	K3	3	Bald Rock
McRorie	Road	D4	1,2	Catumnal
Meering West	Road	E1	1,2	Meering West
Meering West Barraport	Road	D2	1,2	Gredgwin
Memsie	Lane	G11	5,7	Bridgwater

Road/ Street	Road Type	Shire Map Reference	Map No.	Locality or Town
Michaels	Lane	G13	5,7	Newbridge
Michell	Lane	E13	1,2	Llanelly
Mickeys	Lane	F12	5,7	Llanelly
Mileham	Road	F11	1,2	Inglewood
Miles	Road	H6	2,3	Jarklin
Millers	Road	J3	3	Bald Rock
Mills Rd	Road	I3	2,3	Pyramid Hill
Milne	Road	F3	2	Yando
Mincha	Lane	I3	2,3	Pyramid Hill
Mincha Canary Island	Road	H3	2,3	Loddon Vale
Mincha North	Road	I2	2,3	Mincha
Mincha West	Road	I2	2,3	Mincha
Mine	Road	F3	2	Yando
Miolino	Road	G11	5,7	Inglewood
Mitchell	Lane	D9	4,5,7	Wedderburn
Mitchell	Lane	F13	5,7	Llanelly
Mitiamo Elmore	Road	K6	3	Mitiamo
Mitiamo Forest	Road	K5	3	Mitiamo
Mitiamo Kerang	Road	H2	2,3	Loddon
Mitiamo Kow Swamp	Road	K2	3	Bald Rock
Mitiamo Kow Swamp	Road	K5	3	Loddon
Mitiamo Mologa	Road	K5	3	Mitiamo
Mock Orange	Road	G15	7	Eddington
Model Farm	Road	F15	7	Dunolly
Moliagul	Drive	E12	4,5,7	Moliagul
Mologa Durham Ox	Road	H4	2,3	Mologa
Mologa Durham Ox	Road	I5	2,3	Yarrowalla South
Mologa Echuca	Road	J-K5	3	Mitiamo
Mologa North School	Road	I4	2,3	Yarrowalla
Monument	Drive	D9	4,5,7	Wedderburn
Moore	Road	H4	2,3	Durham Ox
Moresis	Road	D4	1,2	Catumnal
Morison	Road	J3	3	Pyramid Hill
Morrison	Road	F9	5,7	Fiery Flat
Morrow	Street	G11	5,7	Inglewood
Morses	Lane	H12	5,6,7	Bridgewater
Morses	Road	H12	5,6,7	Bridgewater
Morton	Street	G13	5,7	Newbridge
Mortons	Lane	F14	7	Waanyarra
Mosquito Creek	Road	B2	1	Oakvale
Mossops	Rd	H7	2,3,5,6	Bears Lagoon
Mount	Road	C6	1	Buckrabunyule
Mt Hope	Road	J2	3	Leitchville
Mt Kerang	Road	D8	4,5	Loddon
Mt View	Road	D12	4,5,7	Moliagul
Mulga Ridge	Road	D9	4,5,7	Wedderburn
Mullins Eddington	Road	G15	7	Eddington
Murchison	Street	G15	7	Eddington
Murphys	Road	I15	7	Shelbourne
Murphys	Road	I6	2,3	Hayanmi

Road/ Street	Road Type	Shire Map Reference	Map No.	Locality or Town
Mysia Cemetery	Road	F6	2	Fernihurst
Mysia East	Road	F6	2	Mysia
Mysia West	Road	E6	1,2	Mysia
Namarra	Street	D8	4,5	Wedderburn
Nankervilles	Road	J11	6	Campbells Forest
Nankervis	Road	J4	3	Loddon
Nardoo Court	Road	D9	4,5,7	Wedderburn
Nash	Lane	G8	5	Fiery Flat
Nash	Road	I8	6	Serpentine
Neivandts	Road	H14	7	Shelbourne
Nelson	Street	G13	5,7	Newbridge
Newbold	Street	D8	4,5	Wedderburn
Newbridge	Road	H13	5,6,7	Loddon
Newbridge Bridgewater	Road	G13	5,7	Llanelly
Newbridge Tarnagulla	Road	F13	5,7	Tarnagulla
Newsteads	Road	I2	2,3	Mincha
Nickols	Road	K8	6	Tandarra
Nine Mile Mine	Road	B9	4	Nine Mile
Nine Mile South Wedderburn	Road	C9	4	Wedderburn
Nine Mile Wedderburn	Road	B8	4	Nine Mile
Nine Mile Woosang	Road	B8	4	Richmond Plains
Nixon	Lane	D3	1,2	Barraport
Nixon	Street	G10	5,7	Inglewood
Nixons	Road	H14	7	Woodstock West
Nixons	Road	H7	2,3,5,6	Bears Lagoon
No. 2 Weir	Road	G6	2	Fernihurst
Normans Bridge	Road	K2	3	Leitchville
North	Street	G10	5,7	Inglewood
North Boort Meering West	Road	E3	1,2	Boort
North Boundary	Road	K5	3	Mitiamo
Northlands	Road	H12	5,6,7	Leichardt
Nowie	Street	D8	4,5	Wedderburn
Nyanahgul	Road	F11	1,2	Kingower
Oaklands	Road	F6	2	Fernihurst
Oakpark	Road	D4	1,2	Catumnal
O'Brien	Street	K5	3	Mitiamo
O'Briens	Road	C6	1	Buckrabunyule
O'Briens	Drive	E12	4,5,7	McIntyre
O'Donnell	Road	D5	1,2	Loddon
O'Donoghues	Road	K9	6	Kamarooka
Old Boort	Road	E5	1,2	Mysia
Old Boort	Road	G8	5	Serpentine
Old Bridgewater Serpentine	Road	G11	5,7	Bridgewater
Old Canfields	Road	E8	4,5	Wedderburn Junction
Old Charlton Boort	Road	D6	1,2	Loddon
Old Church	Road	J5	3	Mitiamo
Old Laanecoorie	Road	G14	7	Laanecoorie
Old Lead	Road	E14	7	Dunolly
Old Leitchville	Road	K2	3	Mount Hope
Old Logan Burkes Flat	Road	C11	4	Burkes Flat



Road/ Street	Road Type	Shire Map Reference	Map No.	Locality or Town
Old Marmal	Road	C5	1	Lake Marmal
Old St Arnaud	Road	B10	4	Gowar East
Old Tarnagulla	Road	G13	5,7	Newbridge
Old Tip	Road	E7	1,2,4,5	Korong Vale
Olds	Road	K7	3,6	Prairie
Olive	Road	C9	4	Kurraca West
Olsson	Road	F14	7	Waanyarra
O'Meally	Lane	H9	5,7	Salisbury West
One Tree	Road	K9	6	Tandarra
O'Neil	Street	J3	3	Pyramid Hill
Ophir	Road	D8	4,5	Wedderburn
Oraths	Road	E11	4,5,7	Rheola
Osborne	Road	E3,4	1,2	Boort
O'Shannessy	Road	E10	4,5,7	Kooyoora
Oswalds	Road	J11	6	Campbells Forest
O'Tooles	Road	J4	3	Yarrowalla
Ottery	Street	J3	3	Pyramid Hill
Ottreys Bridge	Road	J2	3	Leitchville
Owen	Street	G15	7	Eddington
Owens	Road	F3	2	Canary Island South
Owens	Road	F6	2	Mysia
Oxleys	Lane	F12	5,7	Murphys Creek
Pages	Road	J3	3	Mincha
Pakenham	Street	E7	1,2,4,5	Korong Vale
Palmer	Lane	G11	5,7	Inglewood
Park	Street	G10	5,7	Inglewood
Park	Street	H11	5,6,7	Bridgewater
Parker	Street	G13	5,7	Newbridge
Parkers	Road	F3	2	Minmindie
Parklands	Road	H11	5,6,7	Bridgewater North
ParkView	Drive	H8	5,6	Serpentine
Pascoe	Road	E3	1,2	Minmindie
Patrick	Street	K5	3	Mitiamo
Pattersons	Road	B7	1,4	Woosang
Pattison	Road	G6	2	Fernihurst
Paxfords	Road	L8	6	Loddon
Paynes	Road	H7	2,3,5,6	Bears Lagoon
Peaces	Road	K1	3	Horfeild
Pearces	Road	F14	7	Waanyarra
Penningtons	Lane	C12	4	Cochranes Creek
Penny	Lane	H9	5,6,7	Salisbury West
Penola Park	Road	D9	4,5,7	Wedderburn
Penreaths	Road	J6	3	Hayanmi
Peppercorn	Lane	G11	5,7	Bridgewater
Peppercorn Way		H8	5,6	Serpentine
Permona	Lane	D9	4,5,7	Wedderburn
Perryman	Lane	D7	1,2,4,5	Loddon
Perryman	Street	E7	1,2,4,5	Borong
Perrys	Road	C11	4	Fentons Creek
Perrys	Road	H7	2,3,5,6	Bears Lagoon

Road/ Street	Road Type	Shire Map Reference	Map No.	Locality or Town
Perrys	Road	D5	1,2	Lake Marmal
Peter McGraths	Road	C4	1	Loddon
Peters	Street	D8	4,5	Wedderburn
Phillip	Street	G11	5,7	Inglewood
Phillips	Street	G10	5,7	Inglewood
Phillips	Road	K6	3	Prairie
Piccoli	Road	D2,3	1,2	Gredgwin
Pickles	Road	H5	2,3	Loddon
Pigeon Hole	Road	C9	4	Kurraca West
Pinks	Road	D5	1,2	Boort
Playfair	Street	G15	7	Eddington
Plum Pudding	Track	F10	5,7	Kurting
Police	Lane	G10	5,7	Inglewood
Polkinghorne	Road	B9	4	Kurraca West
Pollocks	Road	H12	5,6,7	Derby
Pompapiel Mail	Road	I7	2,3,5,6	Pompapiel
Pondage	Road	H11	5,6,7	Bridgewater
Pooles	Road	C10	4	Kurraca West
Poseidon	Road	G13	5,7	Newbridge
Potters	Road	E4	1,2	Boort
Poverty	Street	F13	5,7	Tarnagulla
Powers	Road	I13	5,6,7	Woodstock
Prairie	Road	J7	3,6	Prairie
Prairie Park	Road	K6	3	Mitiamo
Prairie Rochester	Road	K7	3,6	Prairie
Prairie West	Road	H7	2,3,5,6	Calivil
Prices	Lane	G13	5,7	Newbridge
Prices	Road	J4	3	Mologa
Proctor	Street	E7	1,2,4,5	Korong Vale
Prydes	Lane	J3	3	TerrickTerrick
Pucky	Lane	G11	5,7	Inglewood
Pump	Lane	H11	5,6,7	Bridgewater
Punton	Road	I15	7	Shelbourne
Pyramid Cemetery	Road	J3	3	Pyramid Hill
Pyramid Cohuna	Road	J1,2	3	Pyramid Hill
Pyramid Echuca	Road	K3	3	Bald Rock
Pyramid Mincha	Road	I3	2,3	Pyramid Hill
Pyramid Yarraberb	Road	J7	3,6	Loddon
Quambatook Wychitella	Road	C2	2,3	Gredgwin
Queen	Street	K8	6	Dingee
Queens Gully	Road	D8	2,3	Wedderburn
Quintrell	Road	B11	2,3	Logan
Quiripel	Lane	E12	2,3	McIntyre
R.iordan	Road	F13	5,7	Llanelly
Racecourse	Road	D8	4,5	Wedderburn
Raglan	Street	G13	5,7	Newbridge
Railway	Crescent	E4	1,2	Boort
Railway	Drive	G10	5,7	Inglewood
Railway Reservoir	Road	E7	1,2,4,5	Korong Vale
Ramon	Parade	G14	7	Laanecoorie

Road/ Street	Road Type	Shire Map Reference	Map No.	Locality or Town
Ratray	Road	D5	1,2	Loddon
Ratray	Road	D5	1,2	Wyचितella
Rawillers	Road	J7	3,6	Yallook
Raymond	Street	G13	5,7	Newbridge
Rays	Road	I7	2,3,5,6	Calivil
Raywood Durham Ox	Road	H6	2,3	Loddon
Recreation	Street	K8	6	Dingee
Reddan	Road	J10	6	Woolshed Corner
Reddies	Road	K3,4	3	TerrickTerrick
Rede	Street	D8	4,5	Wedderburn
Redgum	Road	F2	2	Leaghur
Redwood	Road	H11	5,6,7	Bridgewater
Reeces	Lane	F12	5,7	Llanelly
Reeds	Road	C4	1	Catumnal
Reef	Street	D8	4,5	Wedderburn
Reef	Street	G10	5,7	Inglewood
Reg Ansetts	Road	G11	5,7	Bridgewater
Reginald	Street	K8	6	Dingee
Reigals	Road	K4	3	Sylvaterre
Reservoir	Lane	E7	1,2,4,5	Korong Vale
Rheola Arnold	Road	E12	4,5,7	Loddon
Rheola Llanelly	Road	G13	5,7	Llanelly
Richards	Road	I6	2,3	Jarklin
Richmond Plains Wedderburn	Road	C8	4	Richmond Plains
Ridge	Street	D8	4,5	Wedderburn
Rinaldi	Road	C12	4	Cochranes Creek
Rinders	Lane	D10	4,5,7	Loddon
Rinders	Lane	E8	4,5	Korong Vale
Ring	Road	E4	1,2	Boort
Riodan	Road	E12	4,5,7	Rheola
Ritchie	Street	E7	1,2,4,5	Borong
Ritchies	Road	J3	3	TerrickTerrick
Ritchies	Road	K3	3	TerrickTerrick
River	Street	G14	7	Laanecoorie
River	Street	H8	5,6	Serpentine
Robbins	Road	I12	5,6,7	Derby
Roberts	Road	D12	4,5,7	McIntyre
Roberts	Road	E9	4,5,7	Buggins Flat
Roberts	Road	I3	2,3	Loddon
Robertsons	Road	C4	1	Loddon
Robertsons	Lane	E13	5	Murphys Creek
Rockies	Road	I5	2,3	Yarrowalla
Rocky	Road	C10	2,3	Kurraca
Rodger	Road	C11	2,3	Burkes Flat
Rodgers	Road	G14	2,3	Laanecoorie
Rogan	Road	D5	1,2	Loddon
Rogers	Road	K7	3,6	Dingee
Ronaldson	Road	D8	4	Wedderburn
Rooneys	Lane	E13	4,5,7	Murphys Creek
Roscholer	Road	E3,4	1,2	Boort

Road/ Street	Road Type	Shire Map Reference	Map No.	Locality or Town
Ross	Road	G15	7	Eddington
Ross's	Road	E2	1,2	Gredgwin
Rothackers	Road	H8	5,6	Serpentine
Roulstons	Lane	C8	4	Wedderburn
Rounds	Road	B7	1,4	Richmond Plains
Royals	Road	J11	6	Four Winds
Royals Bridge	Road	J11	6	Four Winds
Ruddocks	Lane	G10	5,7	Salisbury West
Rudducks	Road	H2	2,3	Loddon Vale
Ryan	Road	G11	5,7	Inglewood
Ryans	Road	E5	1,2	Mysia
Sagals Lane	Lane	C5	T MAP 20	Wedderburn
Sailors Gully	Road	D7	1,2,4,5	Loddon
Salathiels	Road	G5	2	Durham Ox
Sawyer	Road	H1,2	2,3	Macorna
Scenic	Road	F14	7	Eddington
Scholes	Road	G11	5,7	Inglewood
Scholes	Lane	G14	7	Laanecoorie
School	Road	B8	4	Richmond Plains
Schorers Pit	Road	G11	5,7	Inglewood
Scollarys	Road	B12	4	Burkes Flat
Scotts	Lane	D9	4,5,7	Wedderburn
Scotts	Lane	J4	3	Terrick Terrick
Scully	Crescent	E7	1,2,4,5	Korong Vale
Scullies	Lane	H11	5,6,7	Bridgewater
Scurry	Road	F13	5,7	Murphys Creek
Seafield	Road	H13	5,6,7	Woodstock on Loddon
Sebastian	Road	H11	5,6,7	Bridgewater
Seven Mile	Road	E6	1,2	Mysia
Shannons	Road	C10	4	Kurraca West
Shaws	Road	G8	5	Fiery Flat
Shays	Lane	E14	7	Dunolly
Shays	Road	I4	2,3	Yarrowalla
Shelbourne	Road	I15	7	Eastville
Sheltons	Road	C10	4	Kurraca West
Shipps	Road	H3	2,3	Gladfield
Short	Street	J3	3	Pyramid Hill
Sidney Watsons	Road	J3	3	Pyramid Hill
Sillmans	Lane	I3	2,3	Pyramid Hill
Silo Woolshed	Road	E5	2,3	Boort
Simons	Road	D10	2,3	Kurraca
Simpson	Road	J1	2,3	Horfeild
Simpson Creek	Lane	F12	2,3	Llanelly
Sinclairs	Road	G6	2,3	Jarklin
Single Oak	Road	J2	3	Pyramid Hill
Sinnotts	Road	E3	1,2	Minmindie
Skene	Street	G13	5,7	Newbridge
Skirrow	Road	E13	4,5,7	Moliagul
Slatter	Road	E2	1,2	Barraport
Slattereys	Road	I13	5,6,7	Woodstock on Loddon

Road/ Street	Road Type	Shire Map Reference	Map No.	Locality or Town
Sloan	Road	F9	5,7	Salisbury West
Sloans	Road	G11	5,7	Inglewood
Sloppy	Road	B10	4	Berrimal
Slys	Road	G2	2	Canary Island
Smith	Road	D8	4,5	Wedderburn
Smiths	Road	C2,3	1	Gredgwin
Smiths	Road	H5	2,3	Loddon
Smiths	Lane	H9	5,6,7	Salisbury West
Snadger Smith	Lane	G11	5,7	Inglewood
Sommerset	Lane	D8	4,5	Newbridge
Southey	Street	G11	5,7	Inglewood
Spear	Road	F7	2,5	Kinypanial
Specimen	Road	D8	4,5	Wedderburn
Spence	Road	A10	4	Berrimal
Spencers	Road	H2	2,3	Loddon Vale
Sporting Flat	Road	E14	7	Dunolly
St Arnaud Dunolly	Road	B13	4	Lower Emu
Stanley	Street	F13	5,7	Tarnagulla
Station	Street	D8	4,5	Wedderburn
Station	Street	E4	1,2	Boort
Steads	Road	L8	6	Kamarooka North
Steam Mill	Lane	H11	5,6,7	Bridgewater
Steels	Road	J9	6	Tandarra
Stephenson	Road	C10	4	Fentons Creek
Stevens	Road	J3	3	Terrick Terrick
Stevies	Lane	J4	3	Loddon
Stewart	Road	G13	5,7	Newbridge
Stewart	Road	H2	2,3	Loddon Vale
Stewarts	Road	B7	1,4	Loddon
Stewarts	Lane	F2	2	Leaghur
Stone	Street	J3	3	Pyramid Hill
Stoneleigh	Road	H13	5,6,7	Newbridge
Stones	Road	H14	7	Eastville
Storm	Lane	G11	5,7	Inglewood
Stringers	Lane	F2	2	Leaghur
Stringers	Road	F4	2	Yando
Stuarts	Road	H8	5,6	Serpentine
Sugar gum	Drive	H11	5,6,7	Bridgewater
Suicide Rock	Road	J2	3	Pyramid Hill
Sullivan	Street	G11	5,7	Inglewood
Sullivans	Lane	D9	4,5,7	Wedderburn
Summer Hayes	Road	G2	2	Appin South
Summers	Lane	G13	5,7	Newbridge
Sunnyside	Court	E4	1,2	Boort
Sutcliffe	Road	D5	1,2	Boort
Sutton	Road	C11	4	Fentons Creek
Sutton	Road	F4	2	Loddon
Swales	Lane	G11	5,7	Inglewood
Swamp	Road	G9	2,3	Powlett Plains
Sweeneys	Lane	G11	5,7	Bridgewater

Road/ Street	Road Type	Shire Map Reference	Map No.	Locality or Town
Switch Back	Road	D12	4,5,7	Cochranes Creek
Sylvaterre	Road	J3,4	3	Pyramid Hill
Sylvaterre Timms Lake	Road	K5	3	Mitiamo
Symons	Road	E12	4,5,7	Murphys Creek
Synnots	Lane	C12	4	Logan
Talgitcha	Street	D8	4,5	Wedderburn
Tamworth	Street	K8	6	Dingee
Tandarra Elmore	Road	K8	6	Loddon
Tandarra Serpentine	Road	J8	6	Serpentine
Tanner	Road	B11	4	Logan
Tantalla	Street	D8	4,5	Wedderburn
Tarnagulla	Road	G11	5,7	Inglewood
Tarnagulla Eddington	Road	F14	7	Waanyarra
Tarnagulla Laanecoorie	Road	F14	7	Waanyarra
Tatchell	Road	B3	1	Glenloth East
Taylor	Street	G13	5,7	Newbridge
Taylor	Road	H11	5,6,7	Yarraberb
Taylors	Road	E12	4,5,7	Rheola
Taylors	Track	E14	7	Dunolly
Taysom	Street	G10	5,7	Inglewood
Teasedales	Road	G2	2	Appin South
Teddy Bear	Lane	D9	4,5,7	Wedderburn
Templeton	Drive	E4	1,2	Boort
Terrapee Boundary	Road	C5	1	Terrapee
Terrapee Swamp	Road	C5	1	Lake Marmal
Terrapee Cemetery	Road	C5	1	Lake Marmal
Thomas	Road	C5	1	Lake Marmal
Thomas	Street	I3	2,3	Pyramid Hill
Thomas	Road	K7	3,6	Dingee
Thompson	Street	E7	2,3	Korong Vale
Thompson	Street	G10	2,3	Inglewood
Thompsons	Lane	F10	2,3	Kurting
Thompsons	Road	J8	6	Yallook
Three Chain	Road	J11	6	Four Winds
Tidds	Lane	H13	5,6,7	Woodstock on Loddon
Timber	Lane	D10	4,5,7	Kurting
Timms Lake	Road	K3,4	3	Sylvaterre
Titwobble	Lane	D9	4,5,7	Wedderburn
Tivey	Road	E6	1,2	Mysia
Tivey	Street	G10	5,7	Inglewood
Todd	Street	I3	2,3	Pyramid Hill
Tolls	Road	K6	3	Prairie
Tolls	Road	H6	2,3	Jarklin
Tonkins	Road	D3	2,3	Catumnal
Tonkins	Road	E7	2,3	Korong Vale
Tonkins	Road	K6	3	Prairie
Toomey	Road	I13	2,3	Marong
Tormeys	Road	D6	1,2	Wychitella
Towns	Road	I8	5,6	Loddon
Towns	Road	D3	1,2	Catumnal

Road/ Street	Road Type	Shire Map Reference	Map No.	Locality or Town
Treloar	Street	H8	5,6	Serpentine
Tresise	Street	H8	5,6	Serpentine
Triangle	Road	G12	5,7	Newbridge
Trimbles	Road	G14	7	Laanecoorie
Tripconys	Road	G10	5,7	Salisbury West
Tripconys	Road	I8	5,6	Serpentine
Tripletts	Lane	H9	5,6,7	Salisbury West
Tripletts	Road	J8	6	Tandarra
Trotmans	Road	D10	4,5,7	Kurraca
Truck Wash	Lane	I3	2,3	Pyramid Hill
Tunstalls	Road	B13	2,3	Emu
Turnbulls	Road	C8	2,3	Loddon
Turnbulls	Road	H10	2,3	Bridgewater
Twiddy	Lane	D8	2,3	Wedderburn
Twiggs	Lane	G13	2,3	Newbridge
Twiggs	Road	H8	2,3	Bears Lagoon
Two Chain	Road	I8	5,6	Serpentine
Tylers La	Lane	J6	3	Calivil
UK 150	Road	B13	1	Emu
Un Named	Road	E10	4,5,7	Glenalbyn
Un named	Road	E12	4,5,7	McIntyre
Un Named	Road	G12	5,7	Newbridge
Un Named	Road	G15	7	Eddington
Unity	Lane	G11	5,7	Inglewood
Uptons	Road	F2	2	Hayanmi
Urquhart	Street	G13	5,7	Newbridge
Utility	Lane	G10	5,7	Inglewood
Valances	Road	B10	4	Berrimal
Vance	Road	C12	4	Burkes Flat
Vanstons	Road	H10	5,6,7	Loddon
Vear	Road	E5	1,2	Mysia
Vear	Road	F2	2	Leaghur
Verdon	Street	G10	5,7	Inglewood
Verleys	Road	E5	1,2	Mysia
Verleys	Road	H6	2,3	Jarklin
Vernon	Street	E7	1,2,4,5	Korong Vale
Verteyts	Road	E4	1,2	Boort
Victoria	Street	E4	1,2	Boort
Victoria	Street	F13	5,7	Tarnagulla
Victoria	Street	J3	3	Pyramid Hill
Victoria	Street	K8	6	Dingee
View	Crescent	E4	1,2	Boort
View	Street	I3	2,3	Pyramid Hill
Vinecombes	Road	H5	2,3	Yarrowalla South
Vinecombes	Road	I6	2,3	Yarrowalla South
Waanyarra	Road	F14	7	Waanyarra
Waanyarra Cemetery	Road	F14	7	Waanyarra
Wait	Street	E4	1,2	Boort
Waitchie	Street	D8	4,5	Wedderburn
Wakefield	Street	D8	4	Wedderburn

Road/ Street	Road Type	Shire Map Reference	Map No.	Locality or Town
Walker	Road	C11	4	Fentons Creek
Walker	Lane	G11	5,7	Inglewood
Walkers	Road	I3	2,3	Pyramid Hill
Wallaby	Way	D8	4,5	Wedderburn
Wallace	Lane	K8	6	Dingee
Wallis	Road	C11	4	Fentons Creek
Wallys	Lane	K7	3,6	Prairie
Walnut	Street	H11	5,6,7	Bridgewater
Wannys	Lane	K3	3	Bald Rock
Ward	Street	G11	5,7	Inglewood
Wards	Road	C11	4	Burkes Flat
Waterford	Road	J9	6	Tandarra
Watsons	Road	H4	2,3	Durham Ox
Watt	Street	E4	1,2	Boort
Wattle	Drive	E5	1,2	Boort
Wattle	Drive	G11	5,7	Inglewood
Waughs	Road	G14	7	Laanecoorie
Wayman	Street	F13	5,7	Tarnagulla
Weaver	Street	E4	1,2	Boort
Weavers	Road	E5	1,2	Boort
Weavers	Road	J6	3	Prairie
Webbers	Road	J6	3	Mitiamo
Webbs	Lane	E11	4,5,7	Rheola
Webbs	Road	H11	5,6,7	Bridgewater North
Wedderburn Brenanah	Road	D9	4,5,7	Wedderburn
Wedderburn Buckrabanyule	Road	C6	1	Buckrabanyule
Wedderburn Dunolly	Road	D10	4,5,7	Loddon
Wedderburn Junction East	Road	E8	4,5	Salisbury West
Wedderburn Serpentine	Road	H9	5,6,7	Serpentine
Wedderburn Wedderburn	Road	D8	4,5	Wedderburn
Wedderburn Wychitella	Road	D7	1,2,4,5	Wychitella
Weeah	Road	G10	5,7	Inglewood
Weeks	Road	H10	5,6,7	Serpentine
Wehla Kingower	Road	E11	4,5,7	Loddon
Wehla Wedderburn	Road	D10	4,5,7	Kurraca
Weir	Road	G14	7	Laanecoorie
Wells	Road	B10	4	Berrimal
West	Road	J6	3	Hayanmi
Westcott	Road	D3	1,2	Catumnal
Western	Lane	H9	5,6,7	Salisbury West
Weston	Lane	D9	4,5,7	Wedderburn
Weston	Lane	H7	2,3,5,6	Pompapriel
Wet	Lane	F11	1,2	Inglewood
Wharton	Lane	D12	4,5,7	Cochranes Creek
Wheel House	Road	C11	4	Kurraca
White Rock	Road	C8	4	Wedderburn
Whites	Road	H11	5,6,7	Bridgewater
Whites Pit	Road	J8	6	Pompapriel
Whitewoods	Road	I4	2,3	Yarrowalla
Whitney	Road	C12	4	Logan



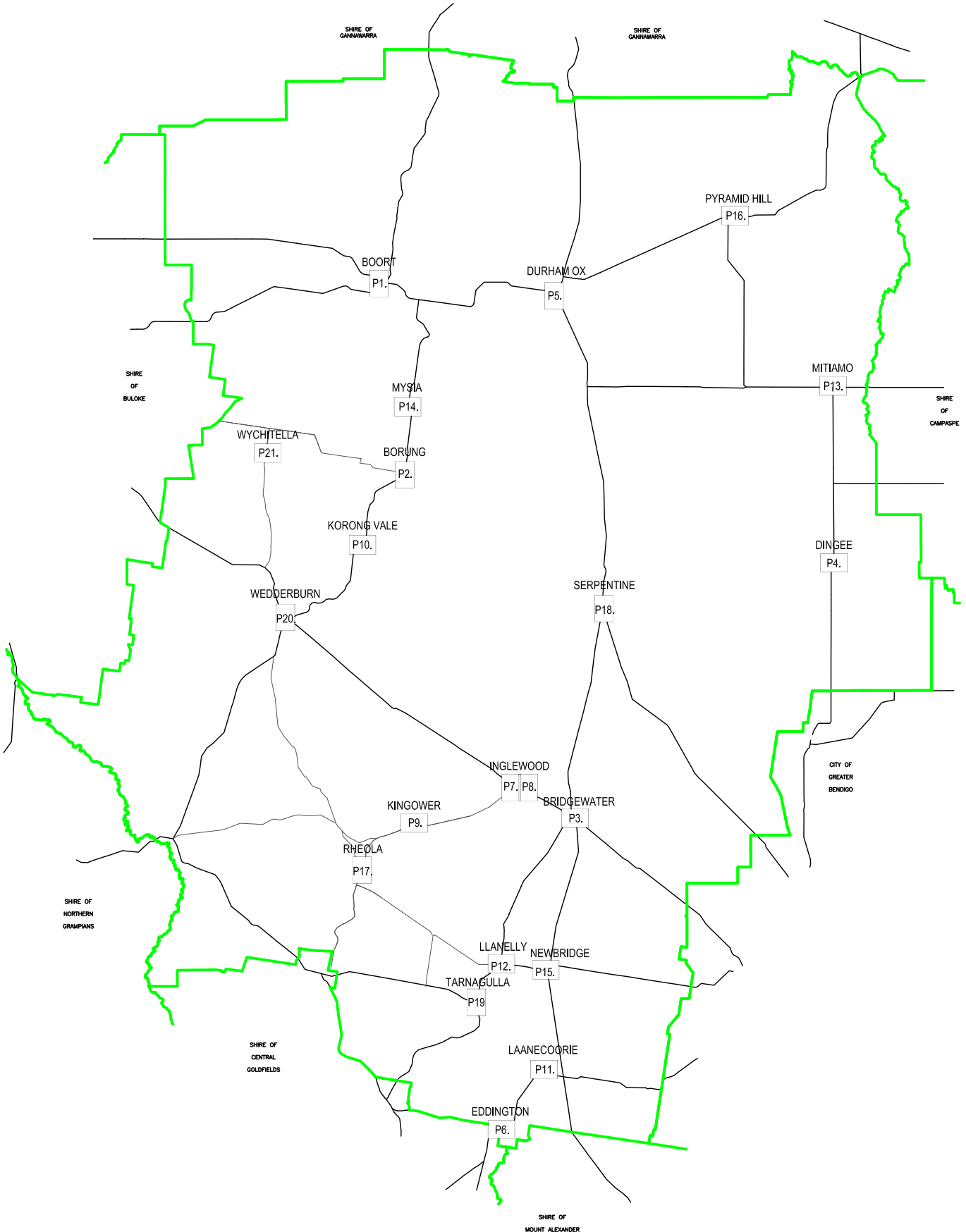
Road/ Street	Road Type	Shire Map Reference	Map No.	Locality or Town
Whitney	Lane	E4	1,2	Boort
Whittaker	Lane	E4	1,2	Boort
Whytcross	Road	G4	2	Boort East
Whytes	Lane	F5	2	Boort East
Wigney	Lane	D3	1,2	Catumnal
Wilkinsons	Road	F3	2	Minmindie
Wilkinsons Swamp	Road	K9	6	Kamarooka
Willan	Road	E11	4,5,7	Rheola
Williams	Road	G13	5,7	Llanelly
Williamson	Road	D4	1,2	Boort
Williamsons	Road	G14	7	Laanecoorie
Williamsons	Road	H5	2,3	Wychitella
Willies	Road	G12	5,7	Bridgewater
Wills	Road	C10	4	Kurraca West
Wilson	Street	D8	4,5	Wedderburn
Wilson	Lane	E14	7	Painswick
Wilsons	Lane	F12	5,7	Arnold
Wilsons	Lane	F9	5,7	Kinypanial
Wilsons	Road	E5	1,2	Boort
Wilton	Road	G11	5,7	Inglewood
Wimmera	Highway	A11	4	Logan
Wimmera	Highway	B11	4	Logan
Wimmera	Highway	C11	4	Logan
Wimmera	Highway	C12	4	Burkes Flat
Wimmera	Highway	D12,13	4,5,7	Moliagul
Wimmera	Highway	D13	4,5,7	Loddon
Wimmera	Highway	E13	4,5,7	Murphys Creek
Wimmera	Highway	F13	5,7	Tarnagulla
Wimmera	Highway	F13	5,7	Tarnagulla
Wimmera	Highway	G13	5,7	Llanelly
Wimmera	Highway	G13	5,7	Newbridge
Wimmera	Highway	G13	5,7	Llanelly
Wimmera	Highway	H13	5,6,7	Loddon
Wimmera	Highway	H13	5,6,7	Newbridge
Wimmera	Highway	I13	5,6,7	Wilsons Reef
Wingfield	Road	C9	4	Kurraca West
Wingfield	Lane	G11	5,7	Bridgewater
Winterbottoms	Road	J2	3	Mincha West
Wishart	Road	F7	2,5	Kinypanial
Wolfies	Track	F14	7	Dunolly
Wonthang	Street	D8	4,5	Wedderburn
Wood	Street	F13	5,7	Tarnagulla
Woods	Road	D2,3	1,2	Gredgwin
Woods	Road	I6	2,3	Calivil
Woodstock	Road	H14	7	Woodstock West
Woolshed	Road	E4,5	1,2	Boort
Woolshed	Road	H9	5,6,7	Serpentine
Woolshed East	Road	E5	1,2	Boort
Woolshed Flat	Road	D7	1,2,4,5	Wychitella
Woolshed Lake	Road	E5	1,2	Boort

Road/ Street	Road Type	Shire Map Reference	Map No.	Locality or Town
Woolshed Lake	Road	E6	1,2	Mysia
Wright	Street	E4	1,2	Boort
Wright	Lane	G12	5,7	Arnold
Wright	Lane	G13	5,7	Newbridge
Wrights	Road	C5	1	Lake Marmal
Wrights	Road	E6	1,2	Borong
Wrights	Road	H6	2,3	Jarklin
Wychitella Bus Route	Road	D4,5	1,2	Loddon
Wychitella North Rd	Road	D6	1,2	Wychitella
Wychitella Quambatook	Road	C6	1	Wychitella
Wychitella Terrappe	Road	D5	1,2	Wychitella
Yallook Church	Road	J8	6	Yallook
Yallook Mail	Road	J8	6	Yallook
Yando River Nth	Road	E4	1,2	Boort
Yando River Sth	Road	E4	1,2	Boort
Yando Swamp	Road	E3	1,2	Minmindie/Yando
Yarraberb	Road	I5	2,3	Yarraberb
Yarrowalla East	Road	I5	2,3	Yarrowalla South
Yarrowalla South	Road	H5	2,3	Loddon
Yarrowalla West	Road	H5	2,3	Yarrowalla South
Yarrayne Cemetery	Road	H9	5,6,7	Serpentine
Yawong Springs	Road	A10	4	Berrimal
Yelka	Street	D8	4,5	Wedderburn
Yeungroon Nine Mile	Road	B8	4	Richmond Plains
Yole	Street	E4	1,2	Boort
Yorkshire	Road	H12	5,6,7	Loddon
Youlls	Lane	C9	4	Kurraca West
Youlls	Lane	D9	4,5,7	Wedderburn

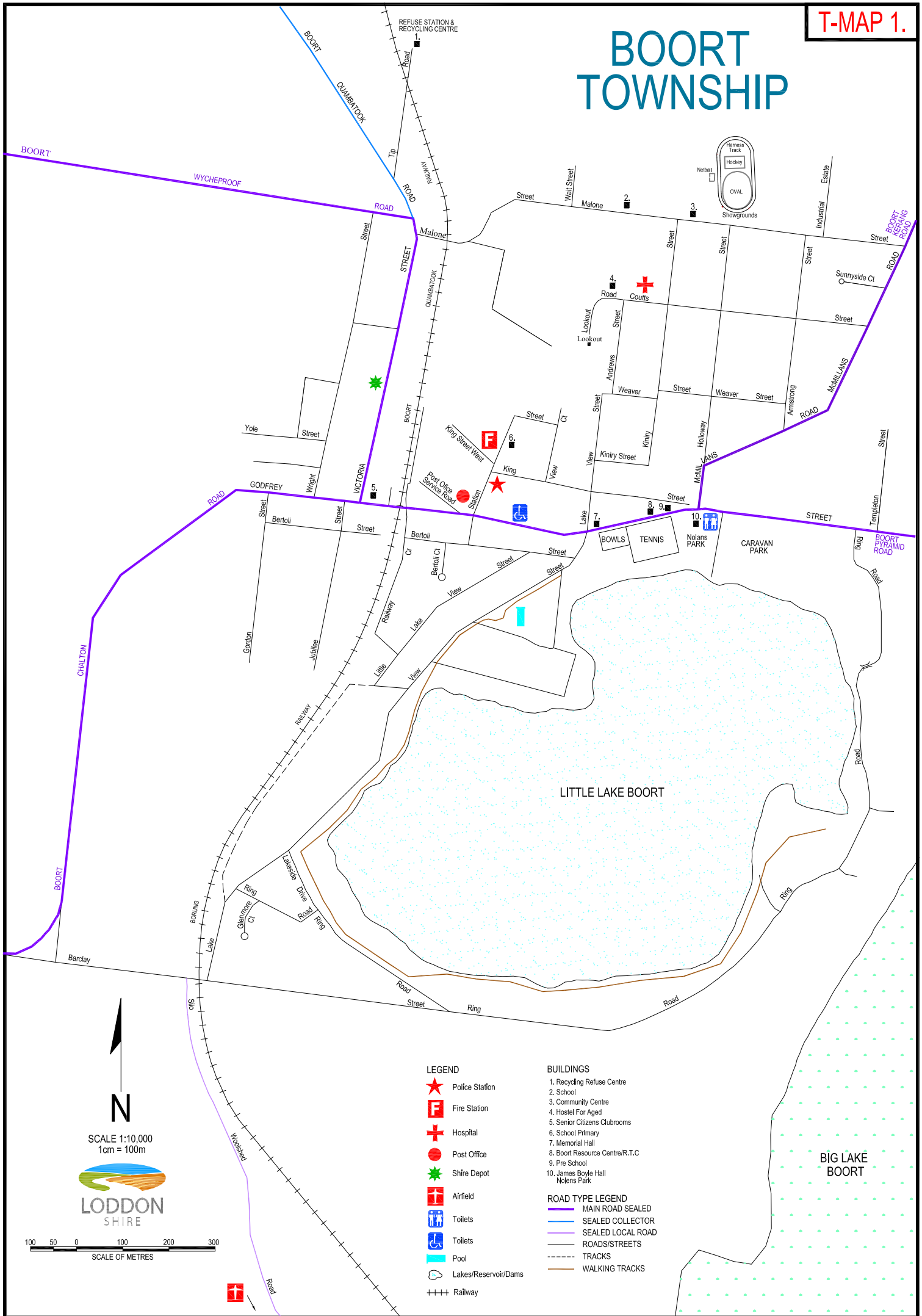
# Township Directory

<b>Township</b>	<b>Page Number</b>
Boort	1
Borong	2
Bridgewater	3
Dingee	4
Durham Ox	5
Eddington	6
Inglewood	7-8
Kingower	9
Korong Vale	10
Laanecoorie	11
Llanelly	12
Mitiamo	13
Mysia	14
Newbridge	15
Pyramid Hill	16
Rheola	17
Serpentine	18
Tarnagulla	19
Wedderburn	20
Wychitella	21

# TOWNSHIP MAPS



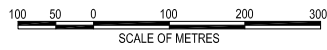
# BOORT TOWNSHIP



N

SCALE 1:10,000  
1cm = 100m

LODDON SHIRE



**LEGEND**

- Police Station
- Fire Station
- Hospital
- Post Office
- Shire Depot
- Airfield
- Toilets
- Toilets
- Pool
- Lakes/Reservoir/Dams
- Railway

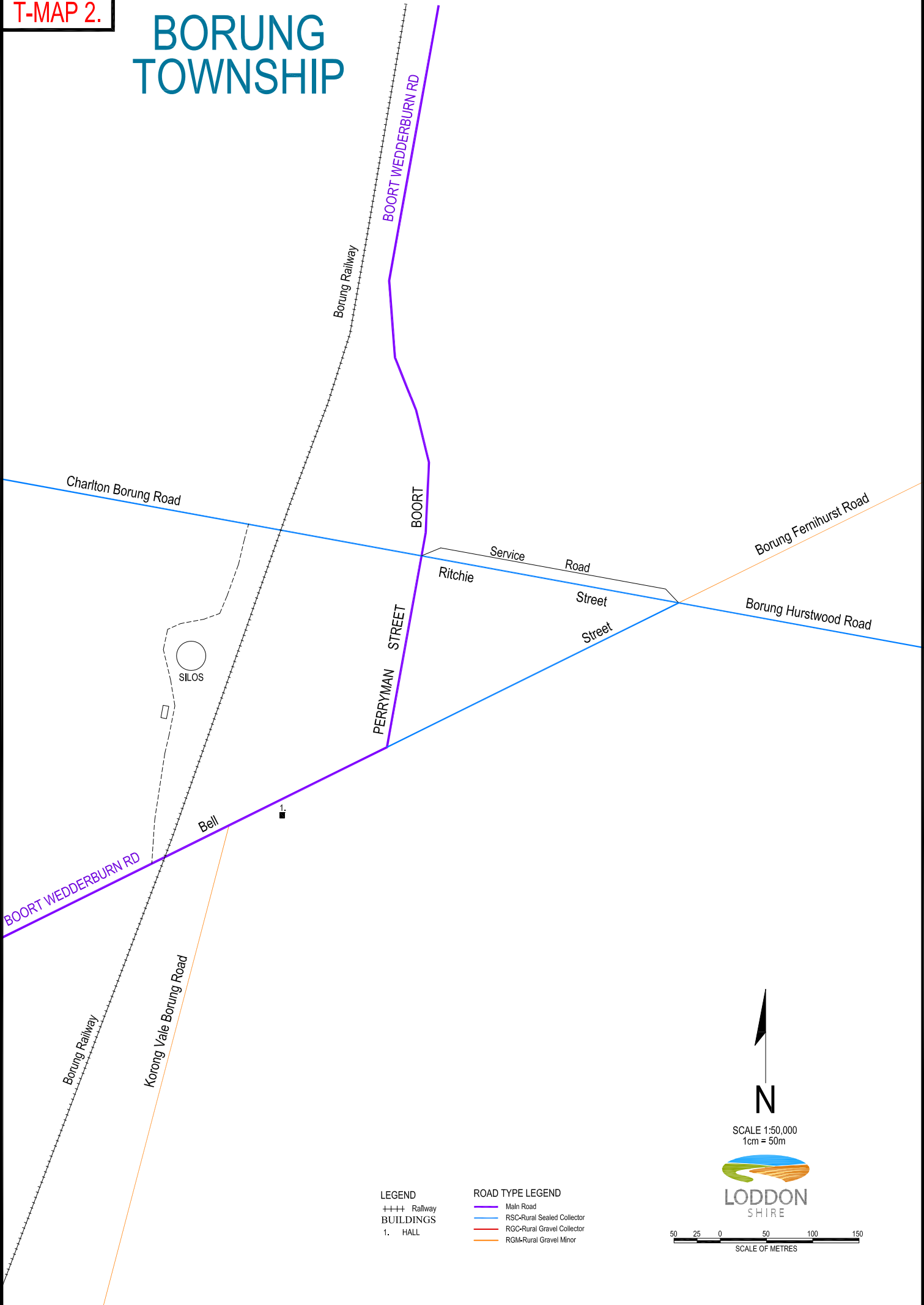
**BUILDINGS**

1. Recycling Refuse Centre
2. School
3. Community Centre
4. Hostel For Aged
5. Senior Citizens Clubrooms
6. School Primary
7. Memorial Hall
8. Boort Resource Centre/R.T.C
9. Pre School
10. James Boyle Hall  
Nolans Park

**ROAD TYPE LEGEND**

- MAIN ROAD SEALED
- SEALED COLLECTOR
- SEALED LOCAL ROAD
- ROADS/STREETS
- TRACKS
- WALKING TRACKS

# BORUNG TOWNSHIP



**LEGEND**

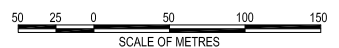
- ++++ Railway
- BUILDINGS
- 1. HALL

**ROAD TYPE LEGEND**

- Main Road
- RSC-Rural Sealed Collector
- RGC-Rural Gravel Collector
- RGM-Rural Gravel Minor

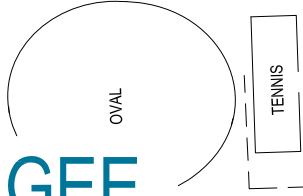


SCALE 1:50,000  
1cm = 50m





# DINGEE TOWNSHIP



BENDIGO  
PYRAMID ROAD

MACK

STREET

Dingee Rochester Road

Street

Kavanagh

Road

Queen

Service Road

F

KING

STREET

+

BENDIGO

PYRAMID ROAD

## BUILDINGS

- 1. Public Hall
- 1. Elderly Persons Units

## ROAD TYPE LEGEND

- Main Roads
- RSC-Rural Sealed Collector ROADS/STREETS

## LEGEND

- Fire Station
- Bush Nursing Hospital
- +++ Railway

## BUILDINGS

- 1. Public Hall
- 1. Elderly Persons Units

## ROAD TYPE LEGEND

- Main Roads
- RSC-Rural Sealed Collector ROADS/STREETS

## LEGEND

- Fire Station
- Bush Nursing Hospital
- +++ Railway

Dingee

Service Road

Street

Evans



SCALE 1:50,000  
1cm = 50m


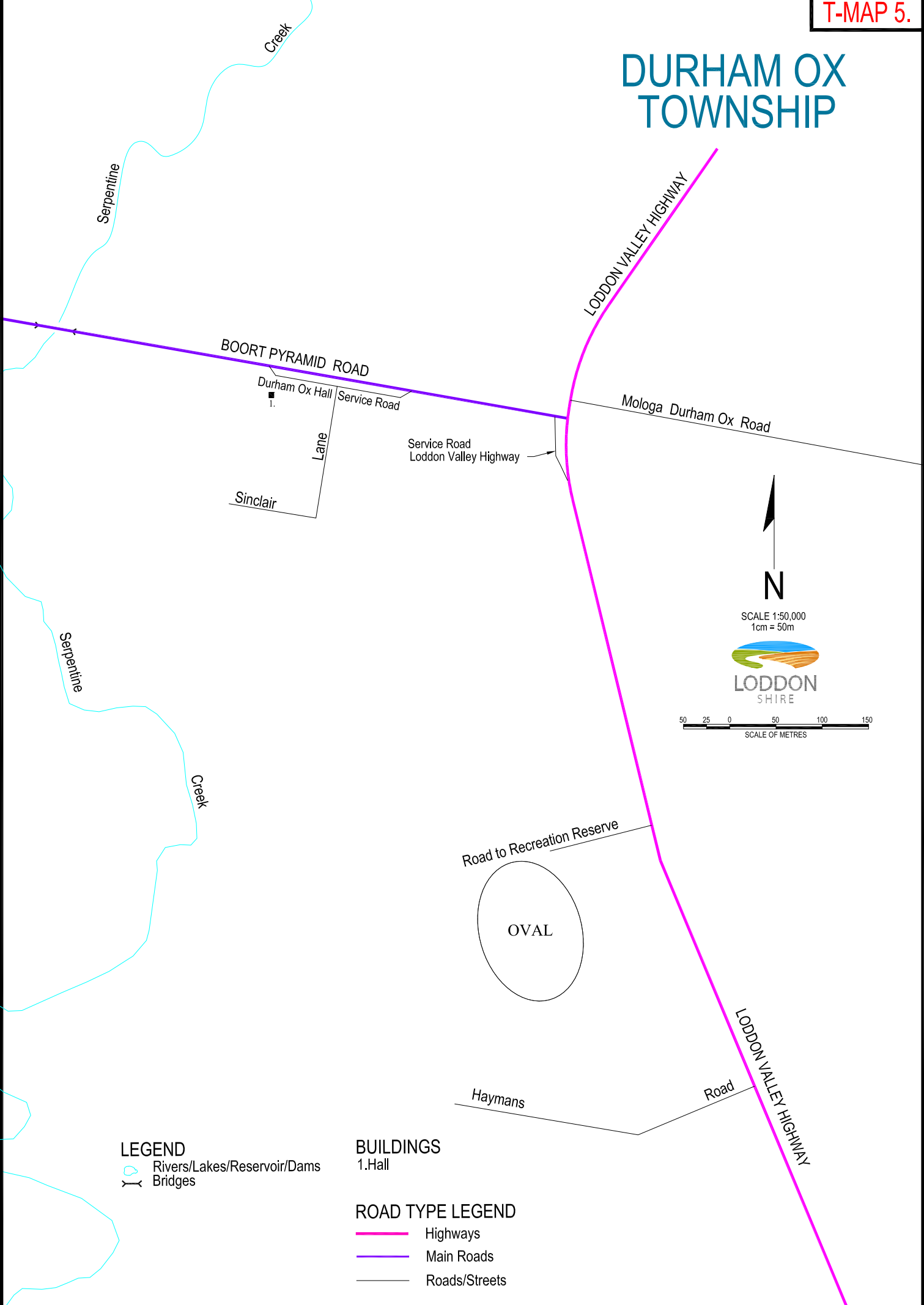


EAGLEHAWK KERANG RAILWAY

EAGLEHAWK KERANG RAILWAY



# DURHAM OX TOWNSHIP



### LEGEND

- Rivers/Lakes/Reservoir/Dams
- Bridges

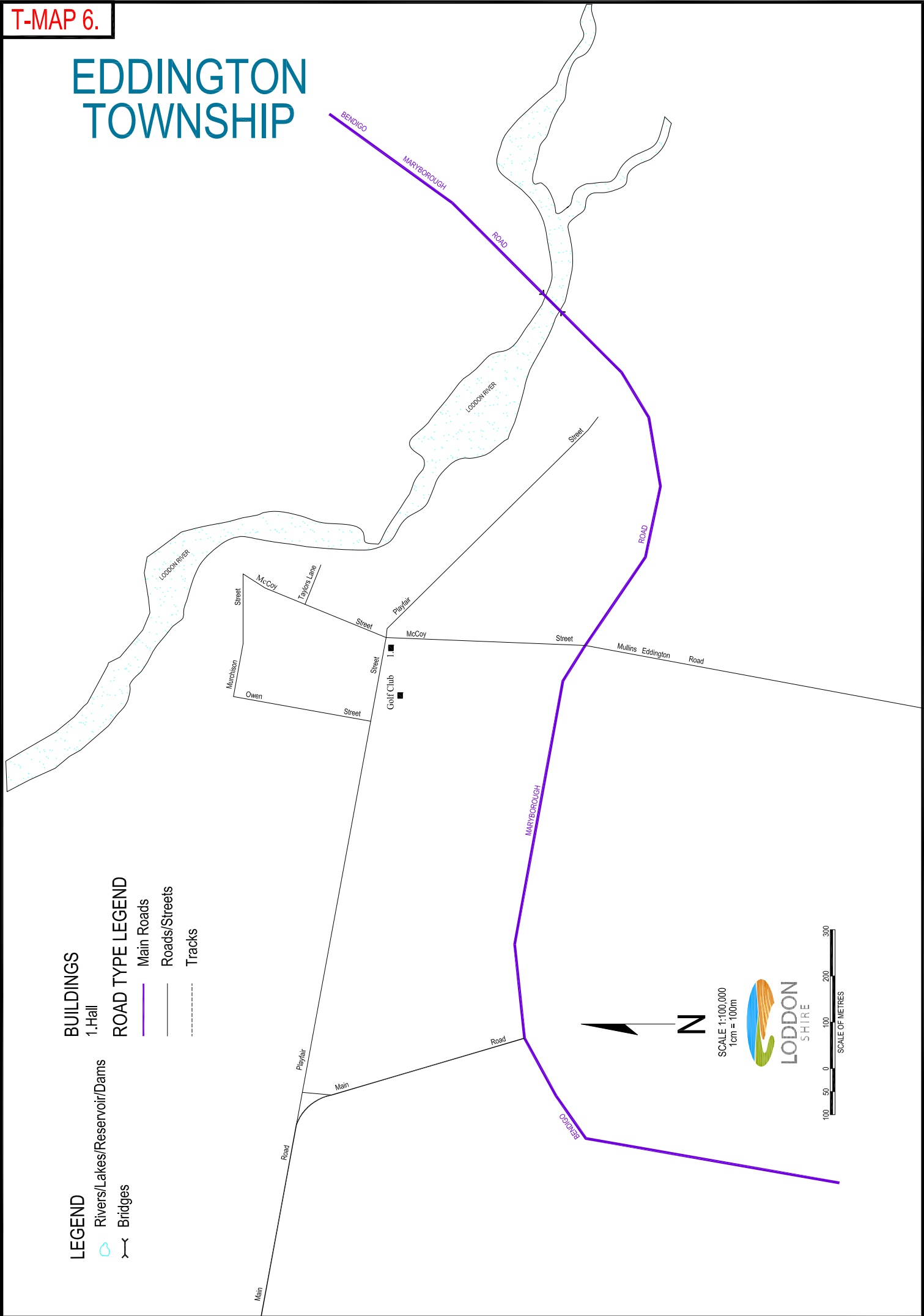
### BUILDINGS

- 1.Hall

### ROAD TYPE LEGEND

- Highways
- Main Roads
- Roads/Streets

# EDDINGTON TOWNSHIP



### BUILDINGS

1. Hall

Rivers/Lakes/Reservoir/Dams

Bridges

### ROAD TYPE LEGEND

Main Roads

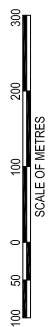
Roads/Streets

Tracks

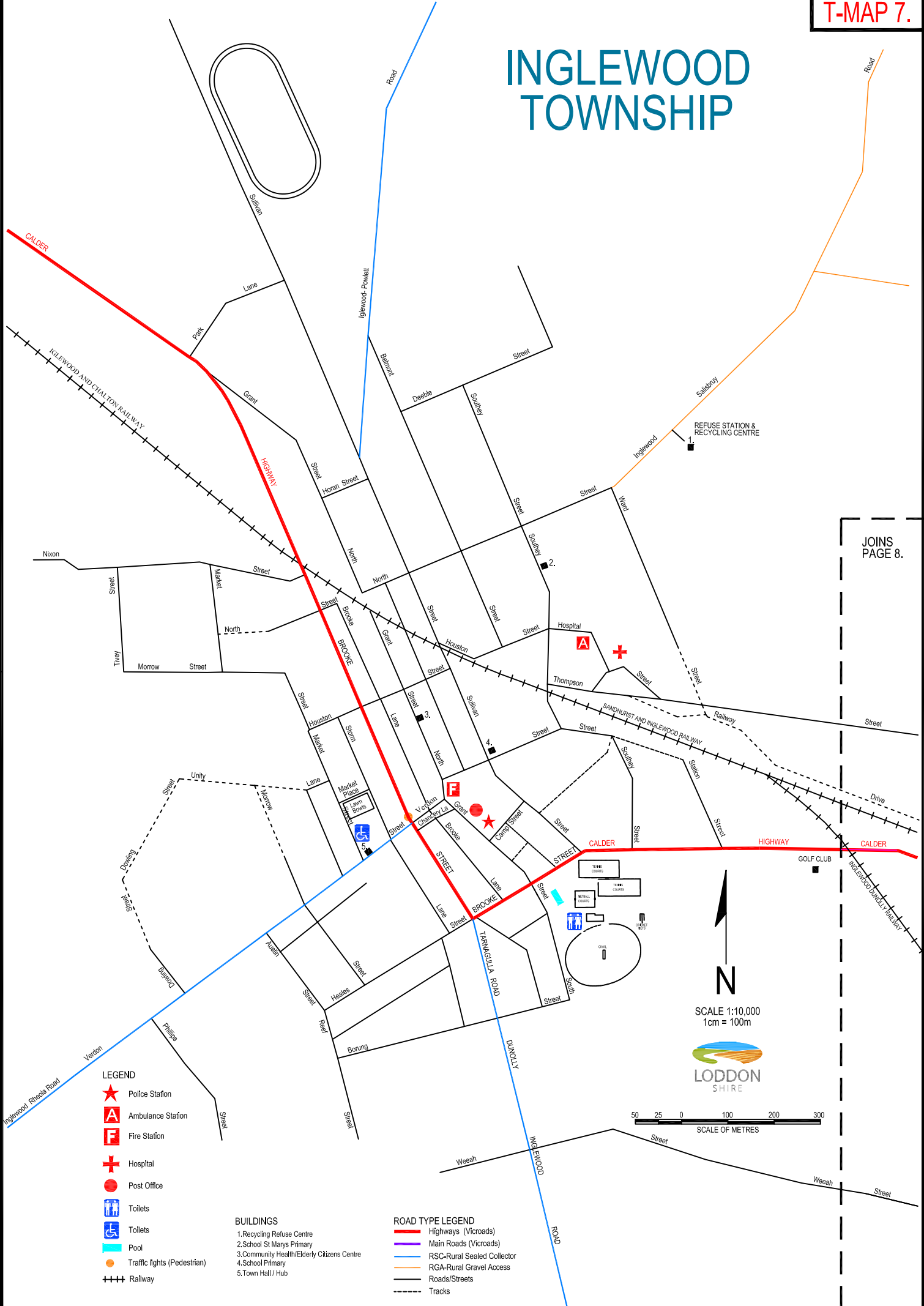
### LEGEND



SCALE 1:100,000  
1cm = 100m



# INGLEWOOD TOWNSHIP



JOINS PAGE 8.

**LEGEND**

- Police Station
- Ambulance Station
- Fire Station
- Hospital
- Post Office
- Toilets
- Toilets
- Pool
- Traffic lights (Pedestrian)
- Railway

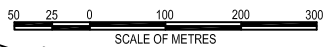
**BUILDINGS**

1. Recycling Refuse Centre
2. School St Marys Primary
3. Community Health/Elderly Citizens Centre
4. School Primary
5. Town Hall / Hub

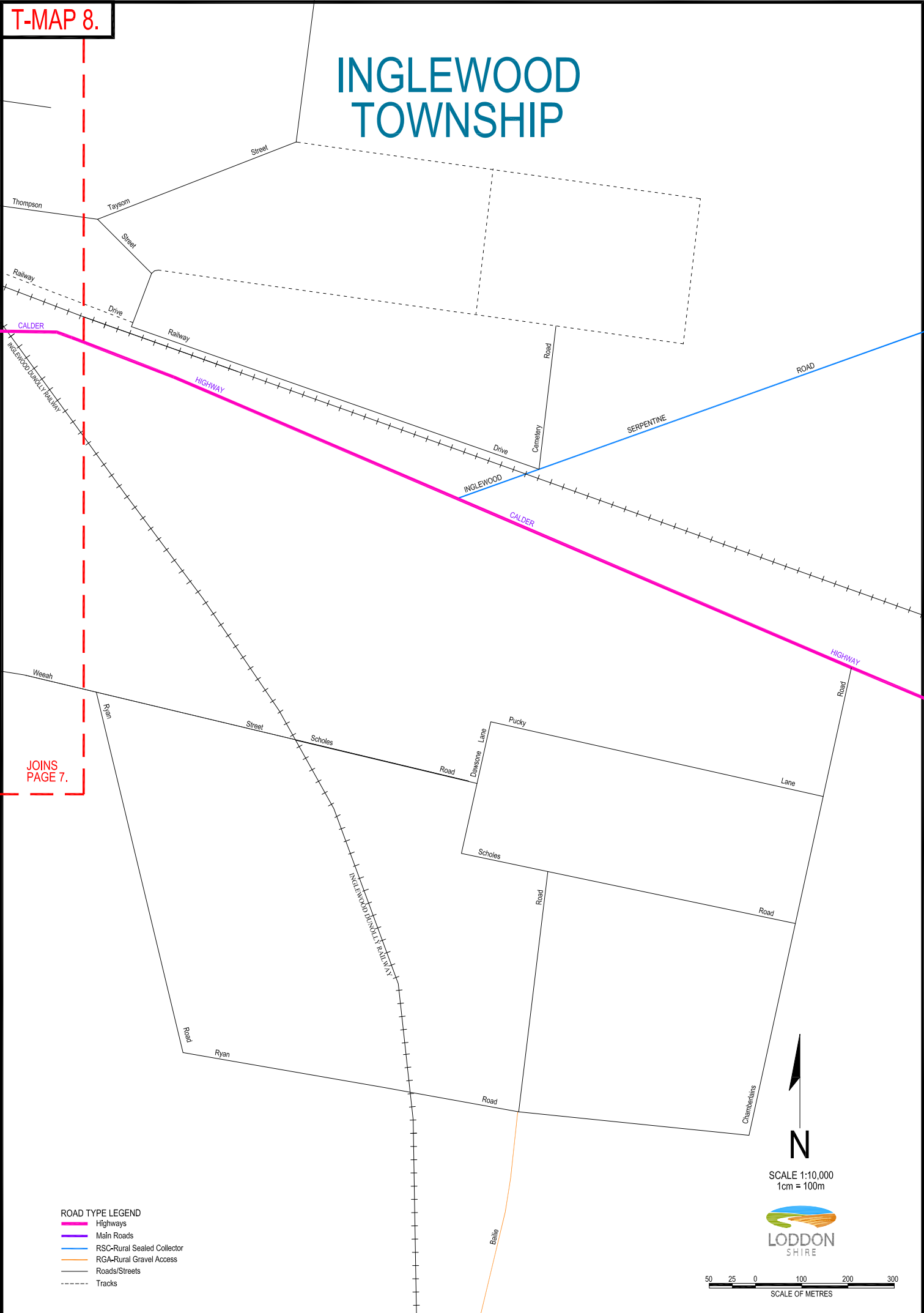
**ROAD TYPE LEGEND**

- Highways (Vicroads)
- Main Roads (Vicroads)
- RSC-Rural Sealed Collector
- RGA-Rural Gravel Access
- Roads/Streets
- Tracks

SCALE 1:10,000  
1cm = 100m



# INGLEWOOD TOWNSHIP

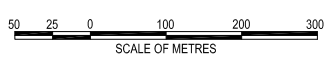


JOINS PAGE 7.

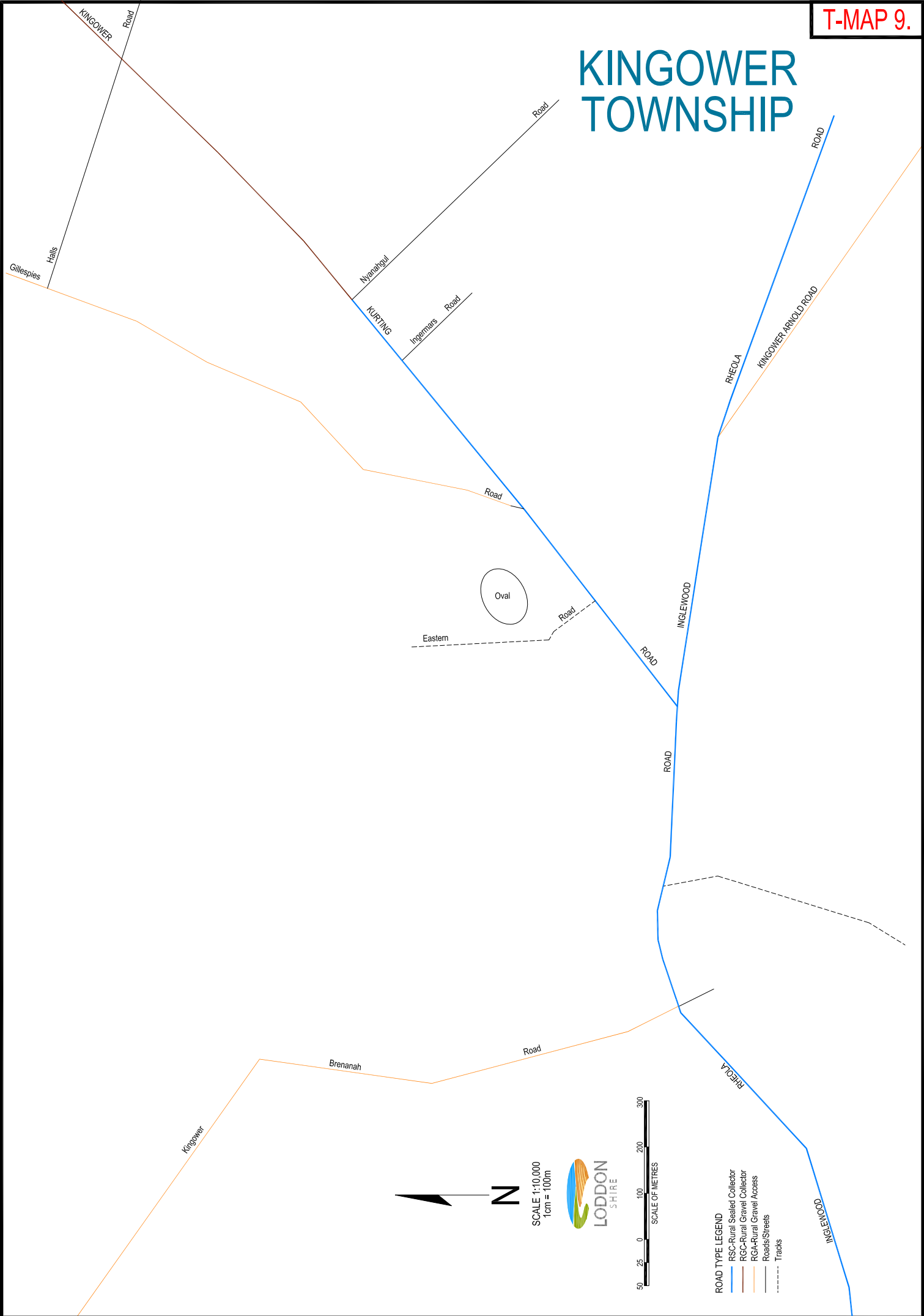
- ROAD TYPE LEGEND**
- Highways
  - Main Roads
  - RSC-Rural Sealed Collector
  - RGA-Rural Gravel Access
  - Roads/Streets
  - - - Tracks



SCALE 1:10,000  
1cm = 100m



# KINGOWER TOWNSHIP

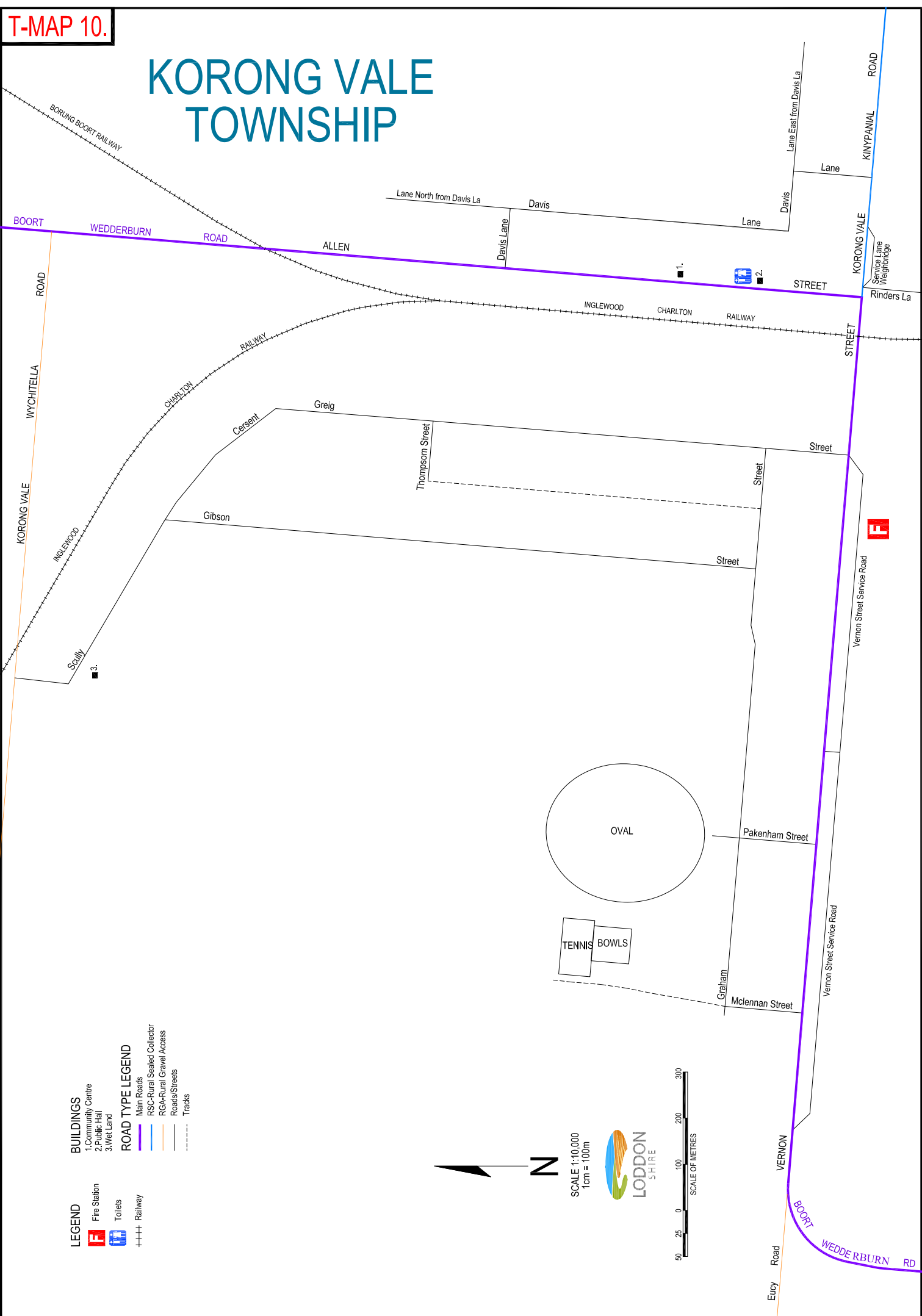


SCALE 1:10,000  
1cm = 100m



- ROAD TYPE LEGEND**
- RSC-Rural Sealed Collector
  - RSC-Rural Gravel Collector
  - RGA-Rural Gravel Access
  - Roads/Streets
  - - - - - Tracks

# KORONG VALE TOWNSHIP



**LEGEND**

- Fire Station
- Toilets
- Railway

**BUILDINGS**

- 1. Community Centre
- 2. Public Hall
- 3. Wet Land

**ROAD TYPE LEGEND**

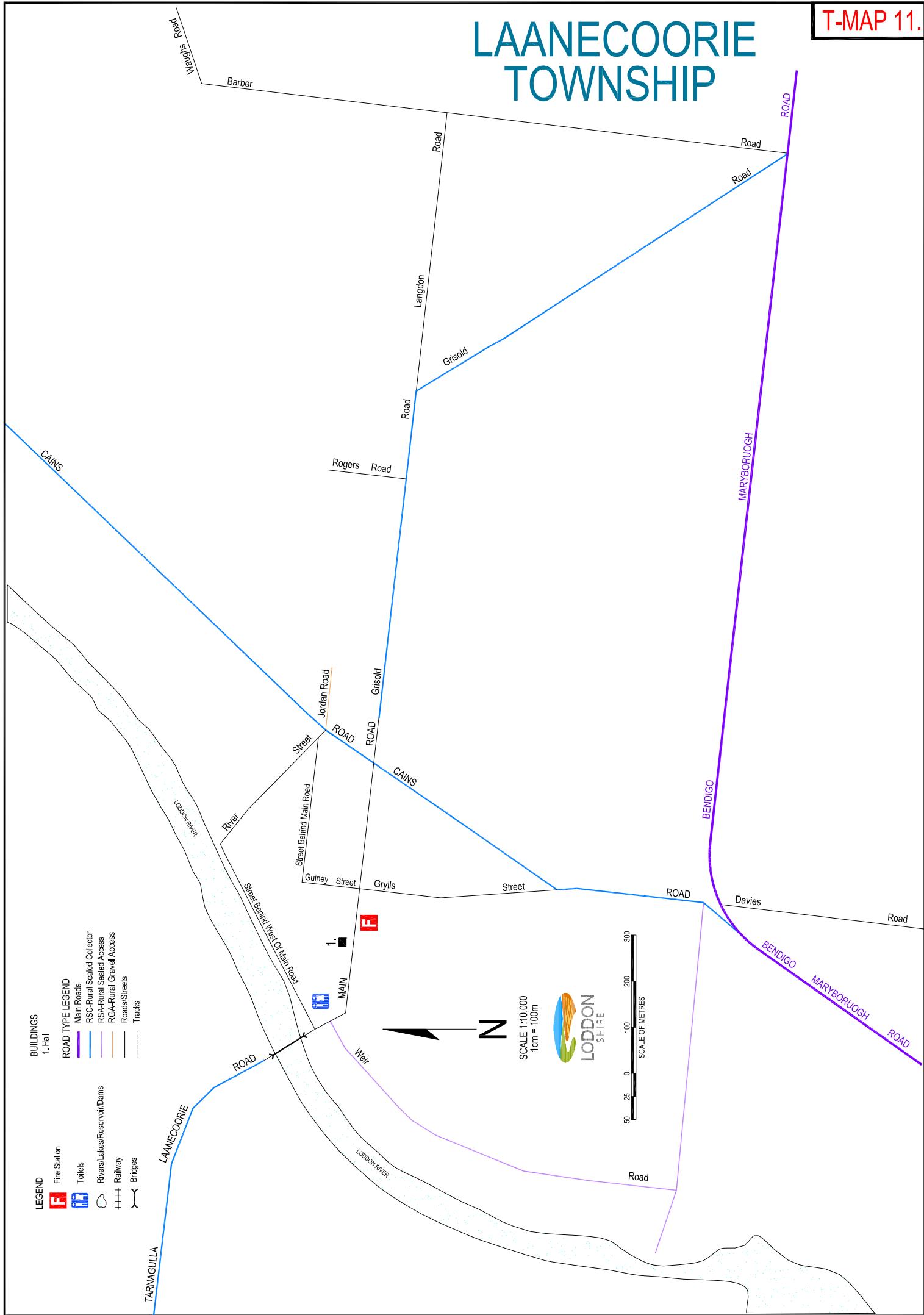
- Main Roads
- RSC-Rural Sealed Collector
- RGA-Rural Gravel Access
- Roads/Streets
- Tracks



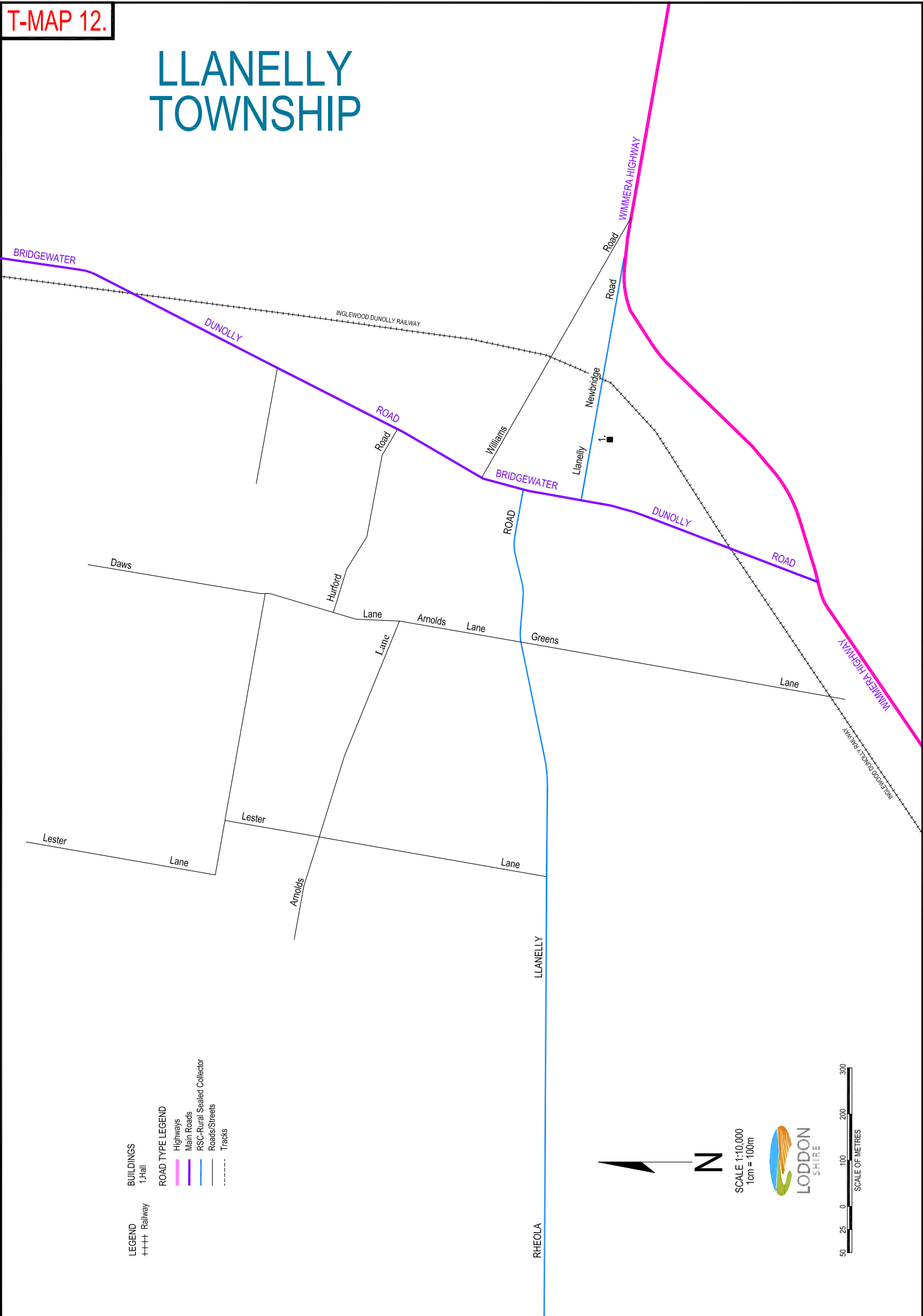
SCALE 1:10,000  
1cm = 100m



# LAANECOORIE TOWNSHIP



# LLANELLY TOWNSHIP




**LEGEND**  
 +++ Railway

**BUILDINGS**  
 1-Hill

**ROAD TYPE LEGEND**  
 Highways  
 Main Roads  
 RSC-Rural Sealed Collector  
 Roads/Streets  
 Tracks

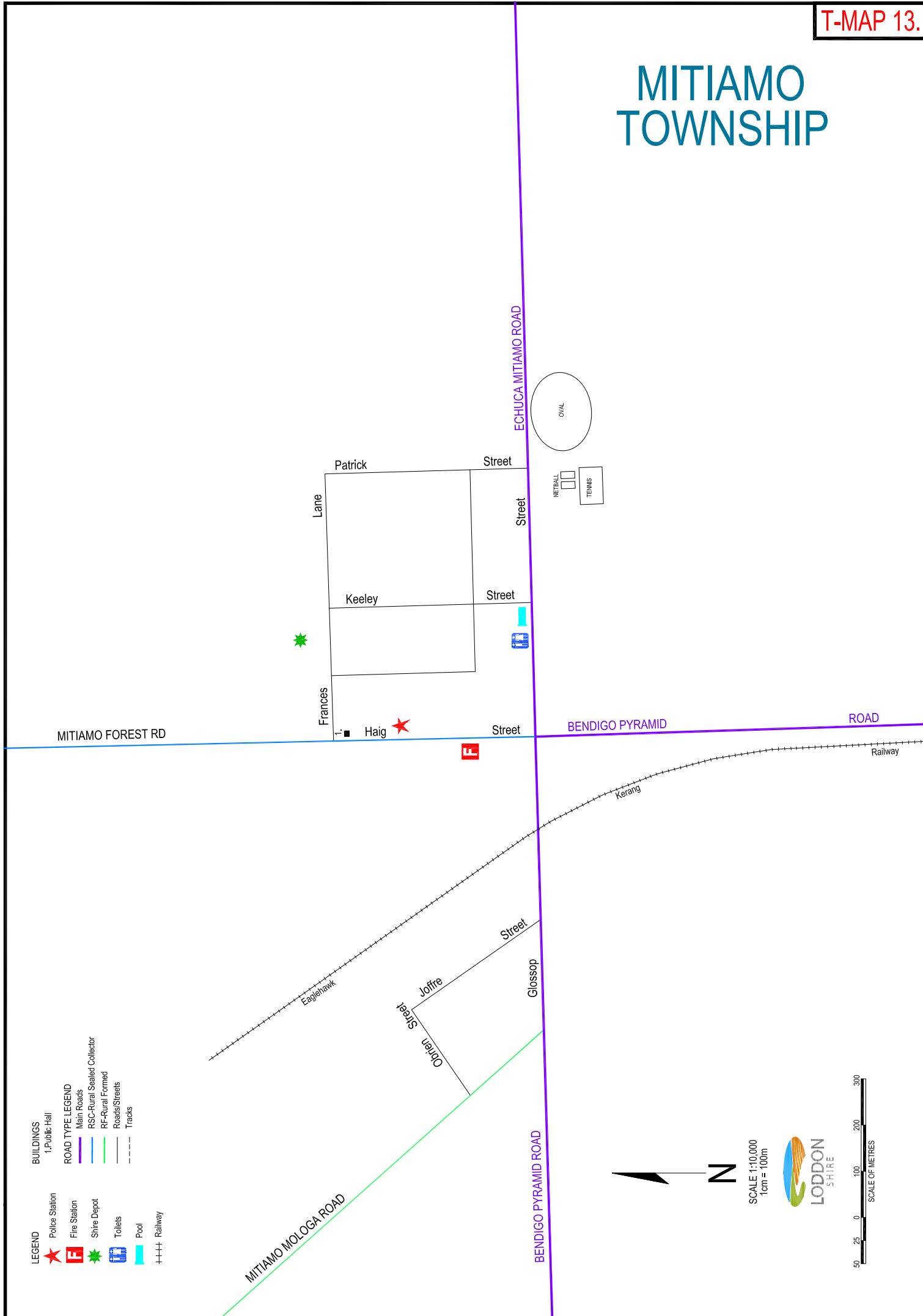


SCALE 1:10,000  
 1cm = 100m





# MITIAMO TOWNSHIP



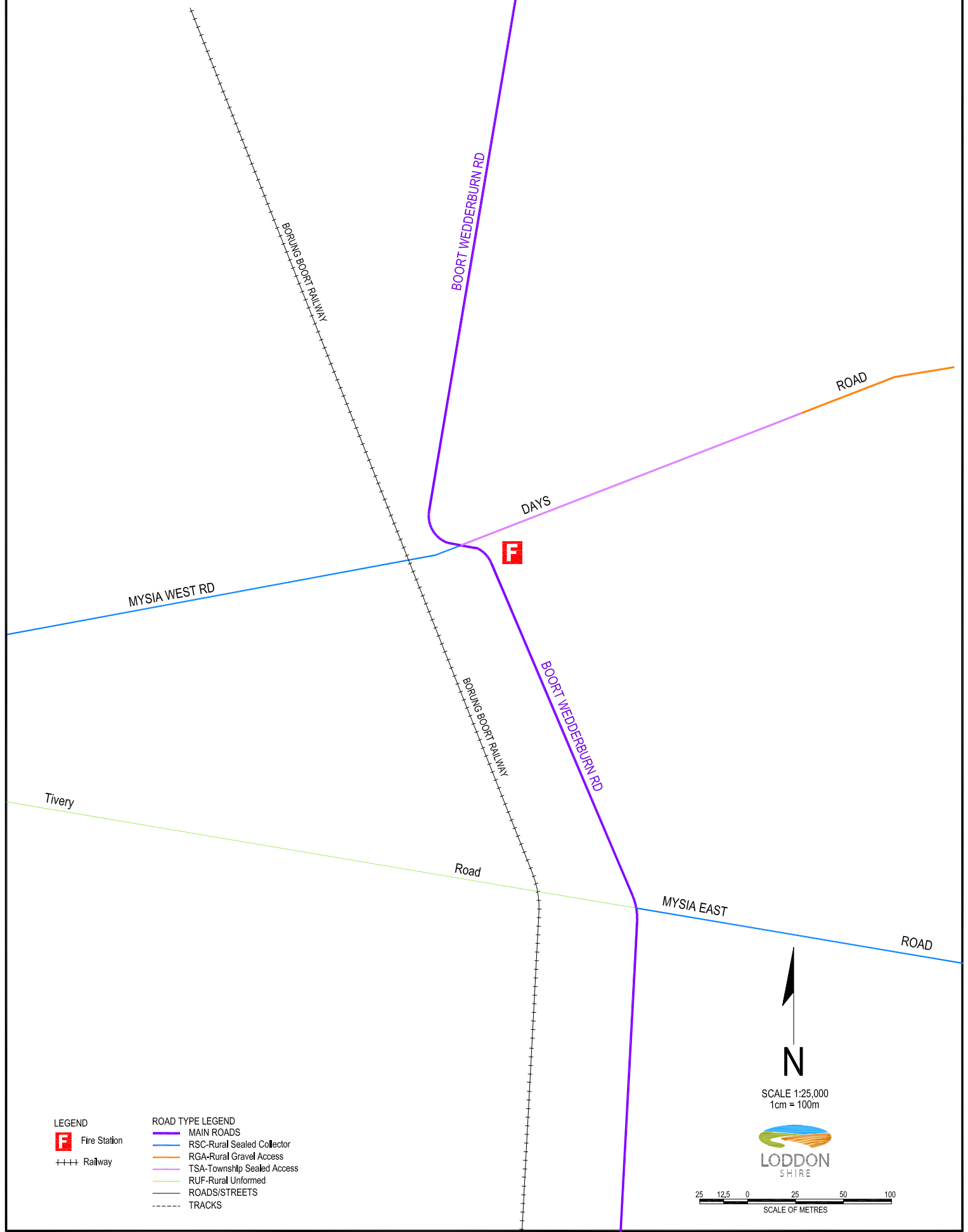
- LEGEND**
- Police Station
  - Fire Station
  - Shire Depot
  - Toilets
  - Pool
  - Railway
- BUILDINGS**
- 1. Public Hill
- ROAD TYPE LEGEND**
- Main Roads
  - RSC-Rural Sealed Collector
  - RF-Rural Formed
  - Roads/Streets
  - Tracks



SCALE 1:10,000  
1cm = 100m



# MYSIA TOWNSHIP



LEGEND

**F** Fire Station

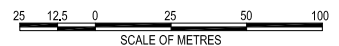
++++ Railway

ROAD TYPE LEGEND

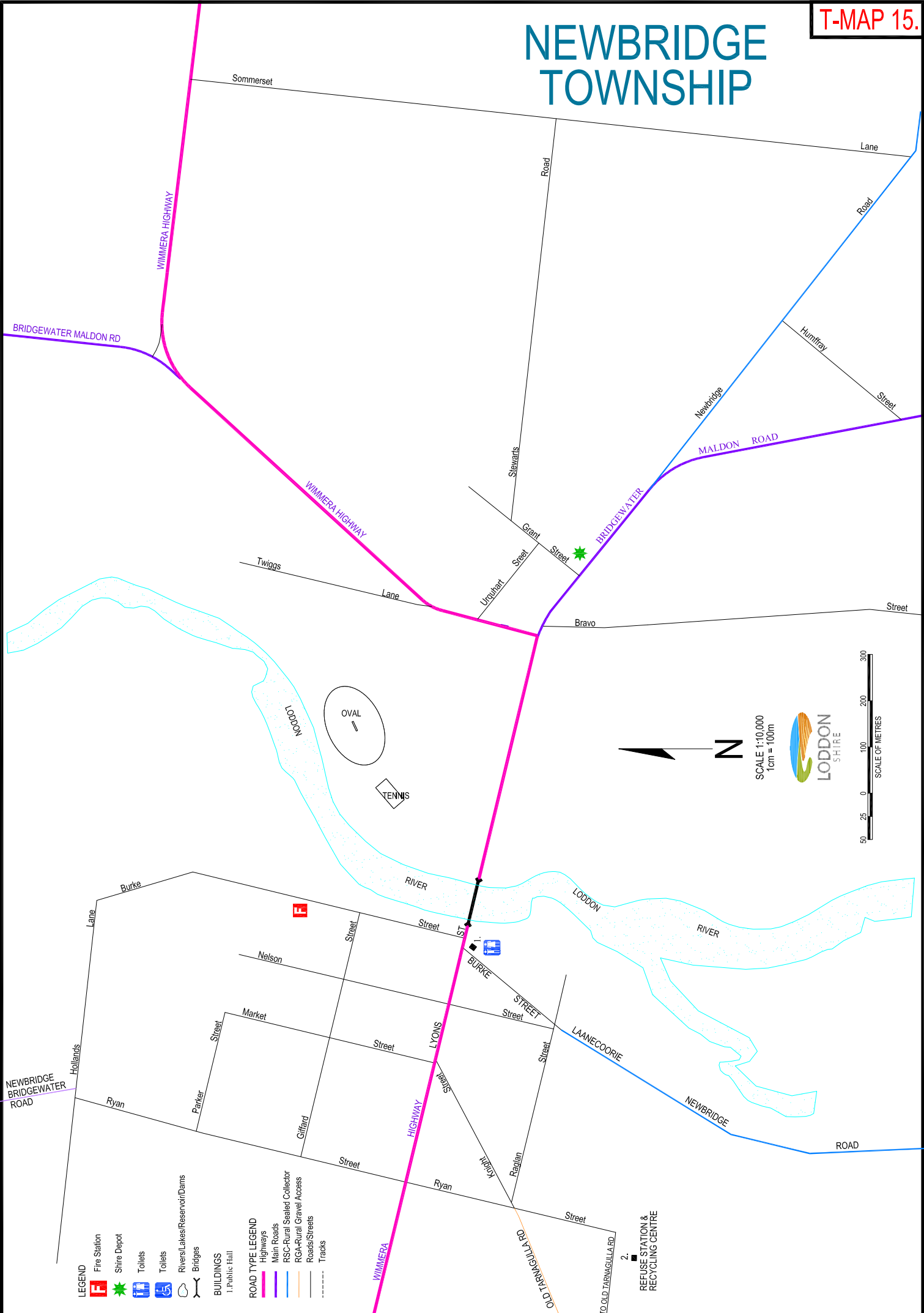
- MAIN ROADS
- RSC-Rural Sealed Collector
- RGA-Rural Gravel Access
- TSA-Township Sealed Access
- RUF-Rural Unformed
- ROADS/STREETS
- - - - TRACKS



SCALE 1:25,000  
1cm = 100m



# NEWBRIDGE TOWNSHIP



- LEGEND**
- Fire Station
  - Shire Depot
  - Toilets
  - Toilets
  - Rivers/Lakes/Reservoir/Dams
  - Bridges

- BUILDINGS**
- 1. Public Hall
- ROAD TYPE LEGEND**
- Highways
  - Main Roads
  - RSC-Rural Sealed Collector
  - RGA-Rural Gravel Access
  - Roads/Streets
  - Tracks

SCALE 1:10,000  
1cm = 100m

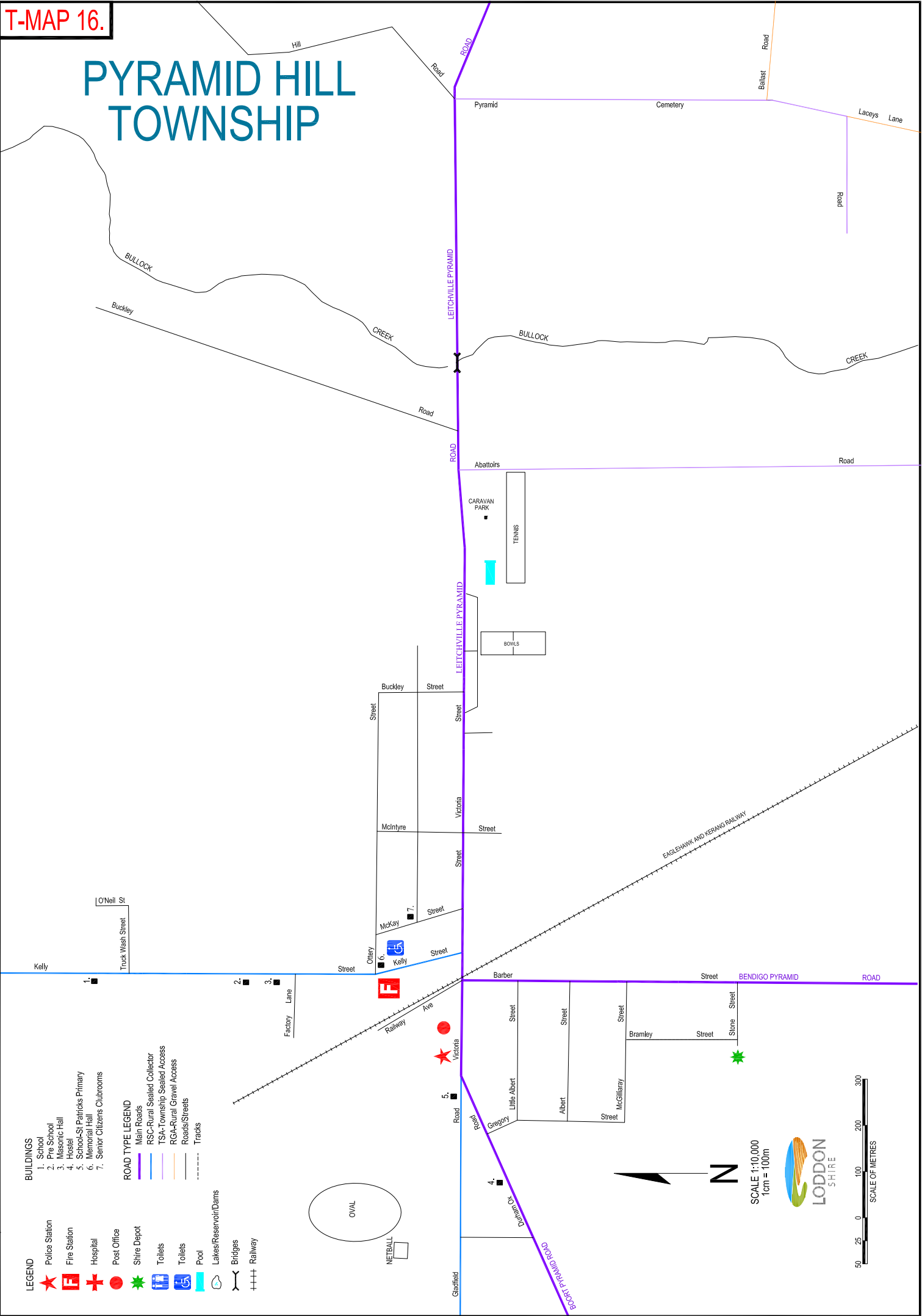
**LODDON SHIRE**

SCALE OF METRES

0 25 50 100 200 300

REFUSE STATION & RECYCLING CENTRE

# PYRAMID HILL TOWNSHIP

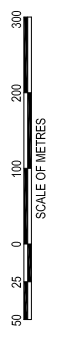


- BUILDINGS**
- 1. School
  - 2. Pre School
  - 3. Masonic Hall
  - 4. Hostel
  - 5. School-St Patricks Primary
  - 6. Memorial Hall
  - 7. Senior Citizens Clubrooms

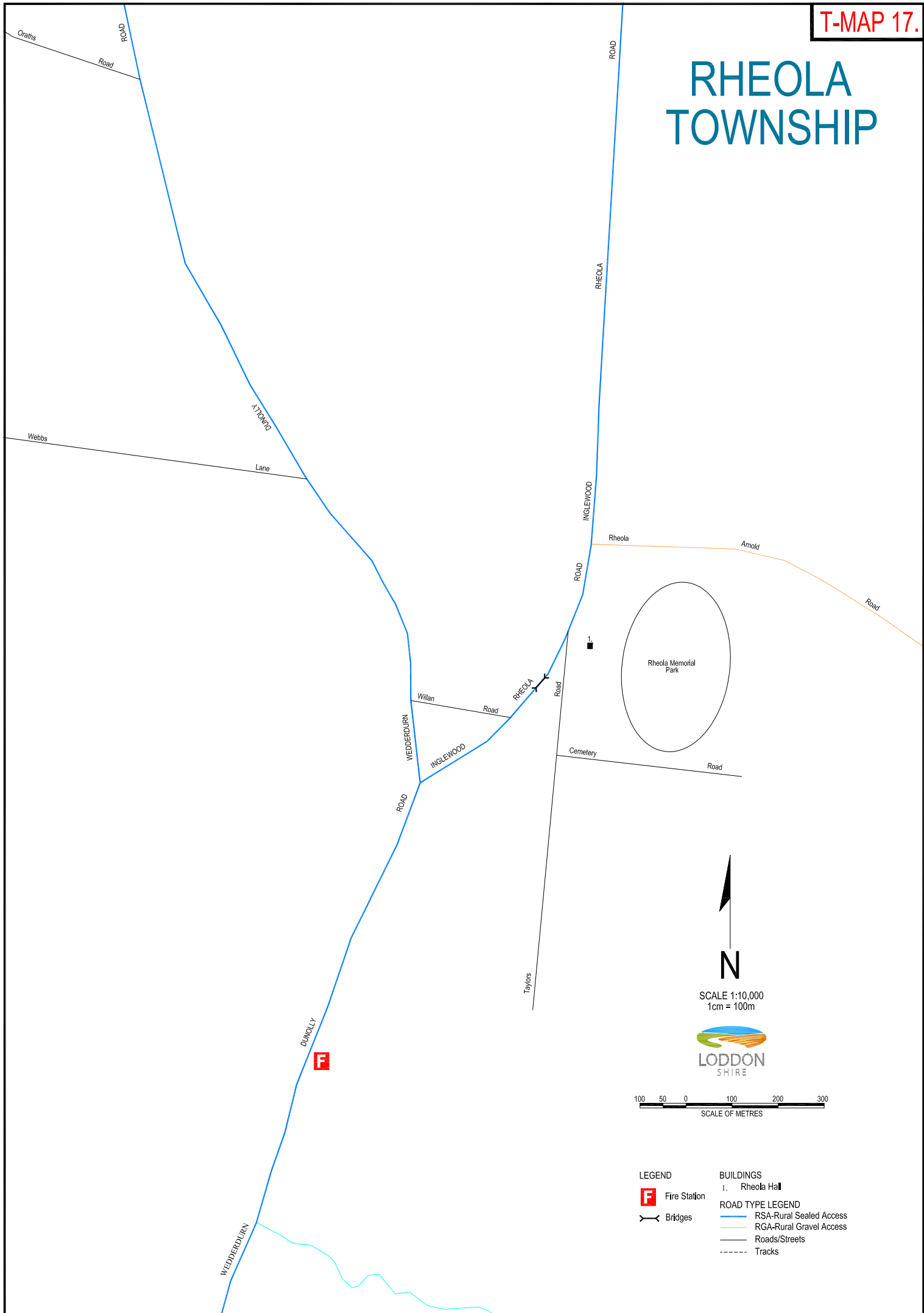
- ROAD TYPE LEGEND**
- Main Roads
  - RSC-Rural Sealed Collector
  - TSA-Township Sealed Access
  - RGAR-Rural Gravel Access
  - Roads/Streets
  - Tracks

- LEGEND**
- Police Station
  - Fire Station
  - Hospital
  - Post Office
  - Shire Depot
  - Toilets
  - Toilets
  - Pool
  - Lakes/Reservoir/Dams
  - Bridges
  - Railway

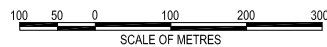
SCALE 1:10,000  
1cm = 100m



# RHEOLA TOWNSHIP

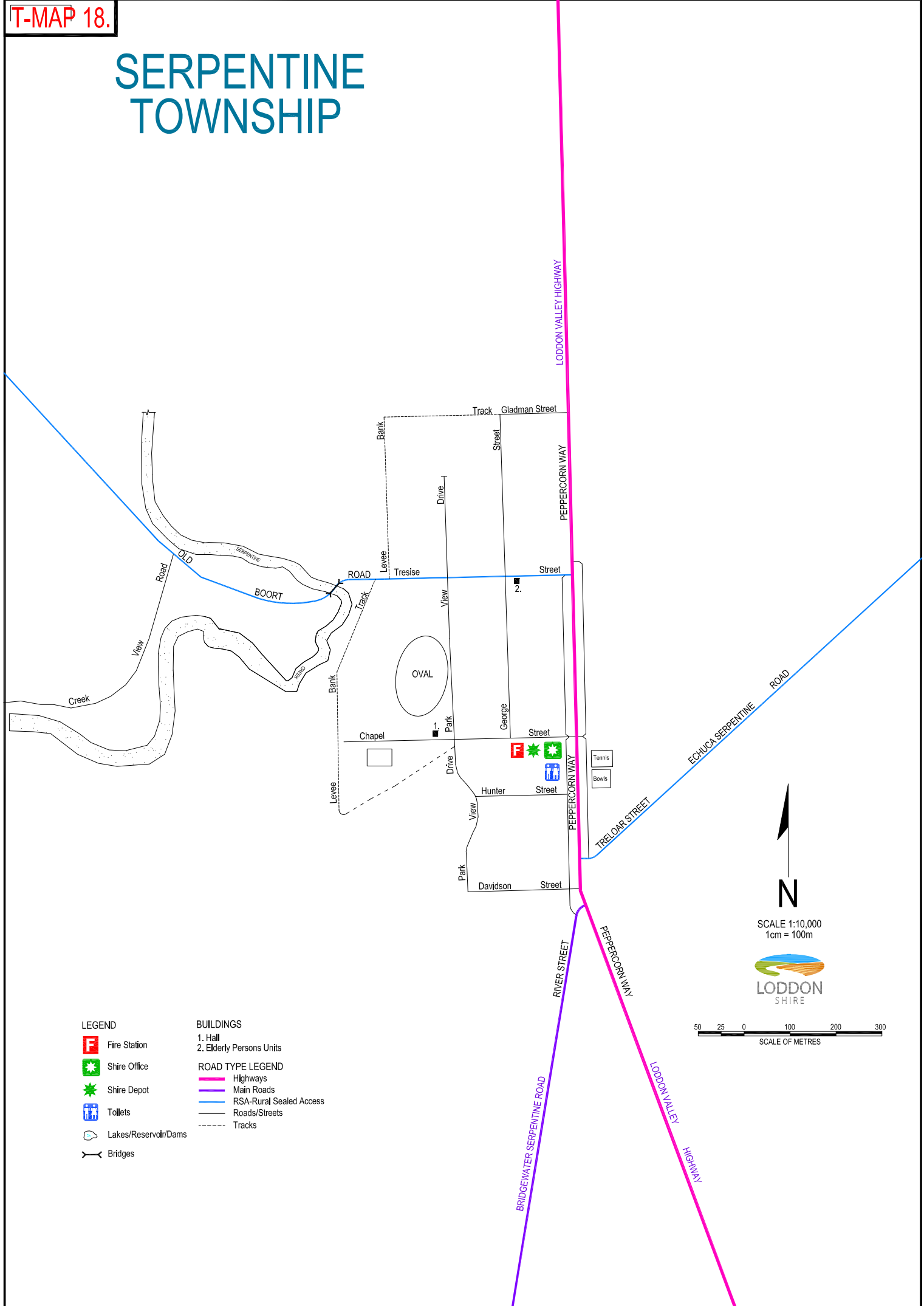


SCALE 1:10,000  
1cm = 100m



- |               |                         |
|---------------|-------------------------|
| <b>LEGEND</b> | <b>BUILDINGS</b>        |
| Fire Station  | 1. Rheola Hall          |
| Bridges       | <b>ROAD TYPE LEGEND</b> |
|               | RSA-Rural Sealed Access |
|               | RGA-Rural Gravel Access |
|               | Roads/Streets           |
|               | Tracks                  |

# SERPENTINE TOWNSHIP



**LEGEND**

- Fire Station
- Shire Office
- Shire Depot
- Toilets
- Lakes/Reservoir/Dams
- Bridges

**BUILDINGS**

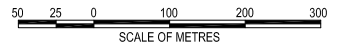
- 1. Hall
- 2. Elderly Persons Units

**ROAD TYPE LEGEND**

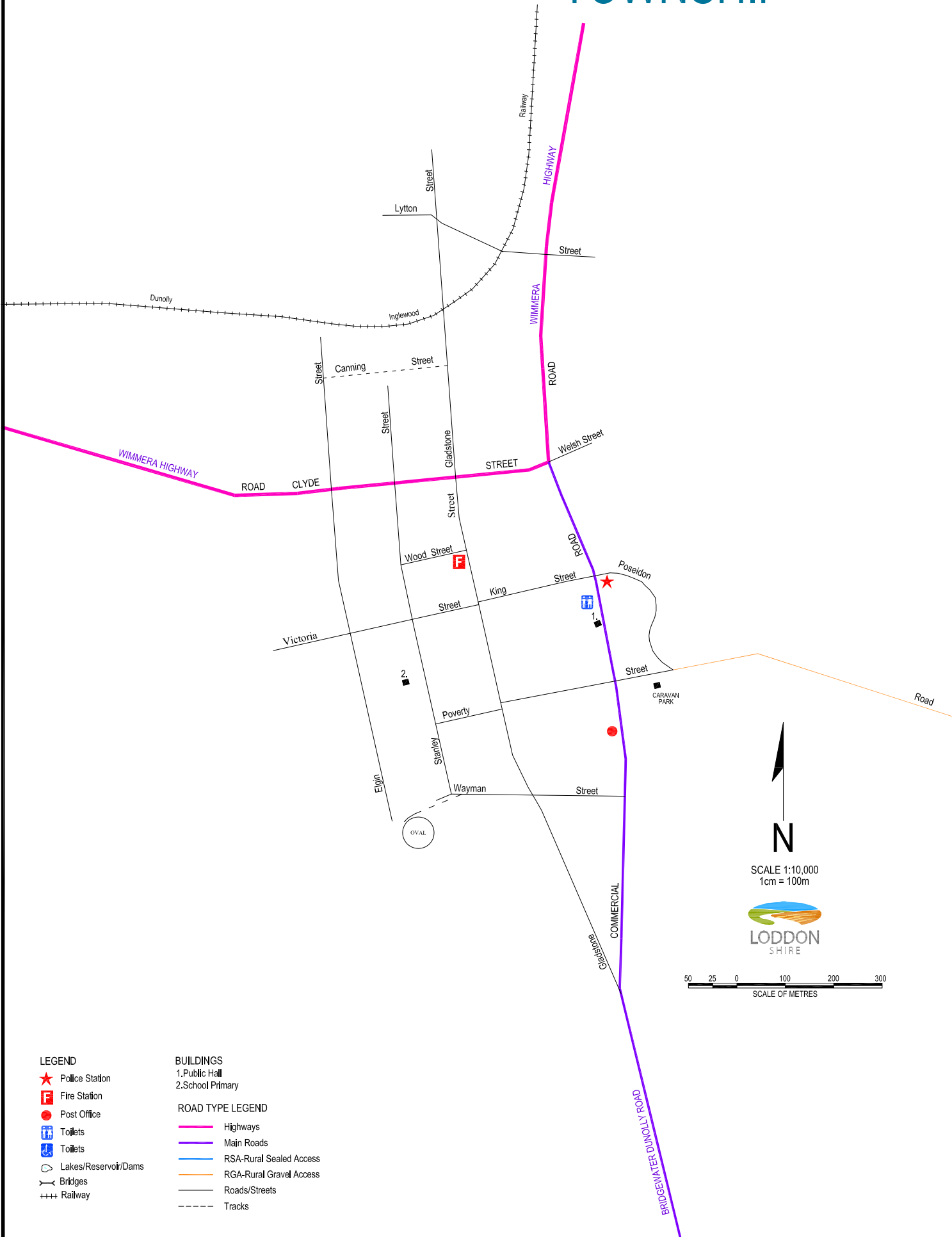
- Highways
- Main Roads
- RSA-Rural Sealed Access
- Roads/Streets
- Tracks



SCALE 1:10,000  
1cm = 100m



# TARNAGULLA TOWNSHIP



**LEGEND**

- Police Station
- Fire Station
- Post Office
- Toilets
- Toilets
- Lakes/Reservoir/Dams
- Bridges
- Railway

**BUILDINGS**


- 1. Public Hall
- 2. School Primary

**ROAD TYPE LEGEND**

- Highways
- Main Roads
- RSA-Rural Sealed Access
- RGA-Rural Gravel Access
- Roads/Streets
- Tracks

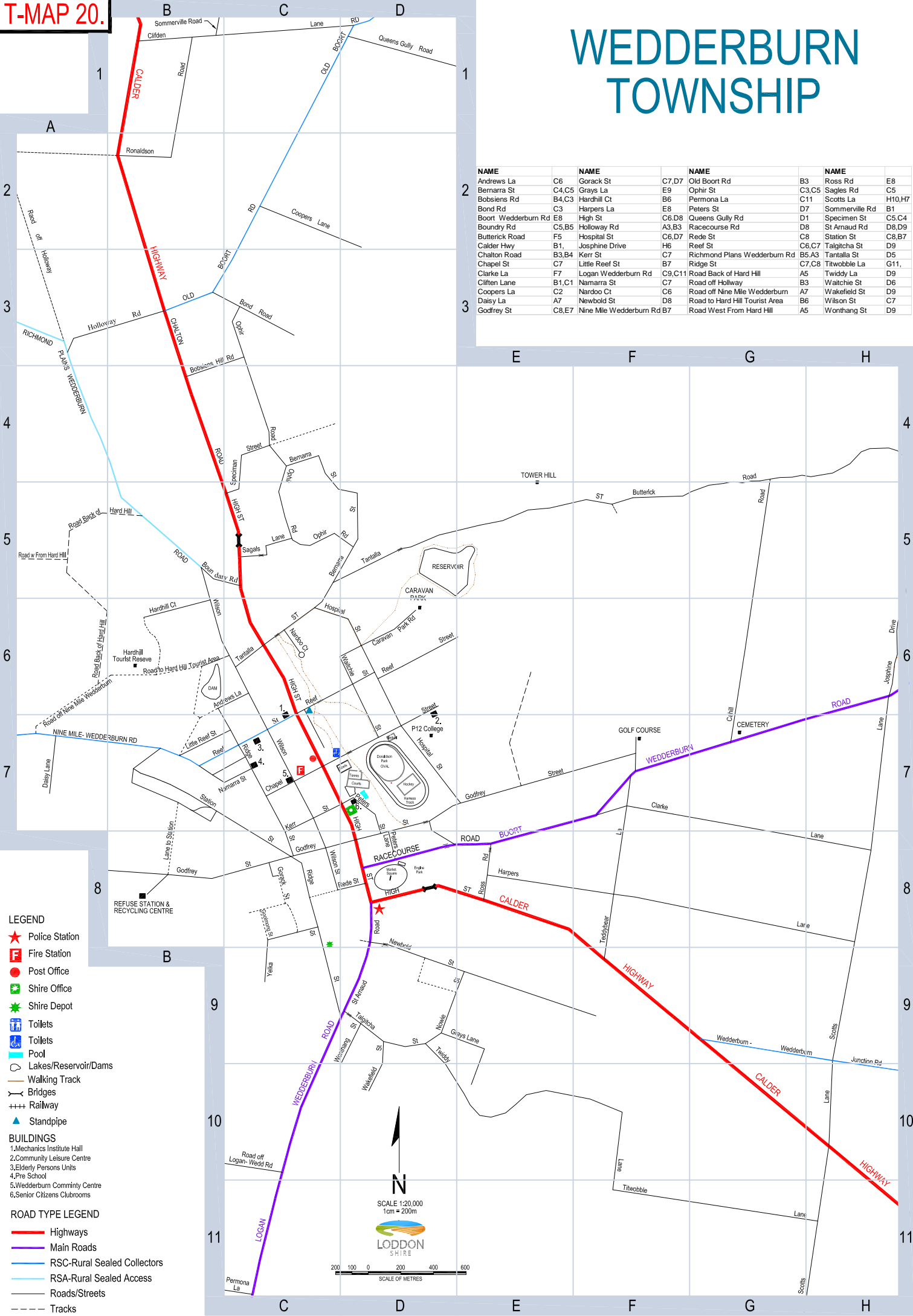


SCALE 1:10,000  
1cm = 100m



# WEDDERBURN TOWNSHIP

NAME	NAME	NAME	NAME
Andrews La	C6	Gorack St	C7,D7
Bernarra St	C4,C5	Grays La	E9
Bobsiens Rd	B4,C3	Hardhill Ct	E6
Bond Rd	C3	Harpers La	E8
Boort Wedderburn Rd	E8	High St	C6,D8
Boundry Rd	C5,B5	Holloway Rd	A3,B3
Butterick Road	F5	Hospital St	C6,D7
Calder Hwy	B1,	Josphine Drive	H6
Chalton Road	B3,B4	Kerr St	C7
Chapel St	C7	Little Reef St	B7
Clarke La	F7	Logan Wedderburn Rd	C9,C11
Cliffen Lane	B1,C1	Namarra St	C7
Coopers La	C2	Nardoo Ct	C6
Daisy La	A7	Newbold St	D8
Godfrey St	C8,E7	Nine Mile Wedderburn Rd	B7
		Old Boort Rd	B3
		Ophir St	C3,C5
		Permona La	C11
		Peters St	D7
		Queens Gully Rd	D1
		Racecourse Rd	D8
		Reede St	C8
		Reef St	C6,C7
		Richmond Plans Wedderburn Rd	B5,A3
		Ridge St	C7,C8
		Road Back of Hard Hill	A5
		Road off Holloway	B3
		Road off Nine Mile Wedderburn	A7
		Road to Hard Hill Tourist Area	B6
		Road West From Hard Hill	A5
		Ross Rd	E8
		Sagles Rd	C5
		Scotts La	H10,H7
		Sommerville Rd	B1
		Specimen Rd	C5,C4
		St Arnaud Rd	D8,D9
		Station St	C8,B7
		Talgitcha St	D9
		Tantalla St	D5
		Titwobble La	G11,
		Twiddy La	D9
		Waitchie St	D6
		Wakefield St	D9
		Wilson St	C7
		Wonthang St	D9



- LEGEND**
- ★ Police Station
  - 🚒 Fire Station
  - 📮 Post Office
  - 🏢 Shire Office
  - 🏠 Shire Depot
  - 🚻 Toilets
  - ♿ Toilets
  - 🏊 Pool
  - 🌊 Lakes/Reservoir/Dams
  - 👟 Walking Track
  - 🌉 Bridges
  - 🚂 Railway
  - 📍 Standpipe
- BUILDINGS**
- 1.Mechanics Institute Hall
  - 2.Community Leisure Centre
  - 3.Elderly Persons Units
  - 4.Pre School
  - 5.Wedderburn Community Centre
  - 6.Senior Citizens Clubrooms
- ROAD TYPE LEGEND**
- Highways
  - Main Roads
  - RSC-Rural Sealed Collectors
  - RSA-Rural Sealed Access
  - Roads/Streets
  - - - Tracks

N

SCALE 1:20,000  
1cm = 200m

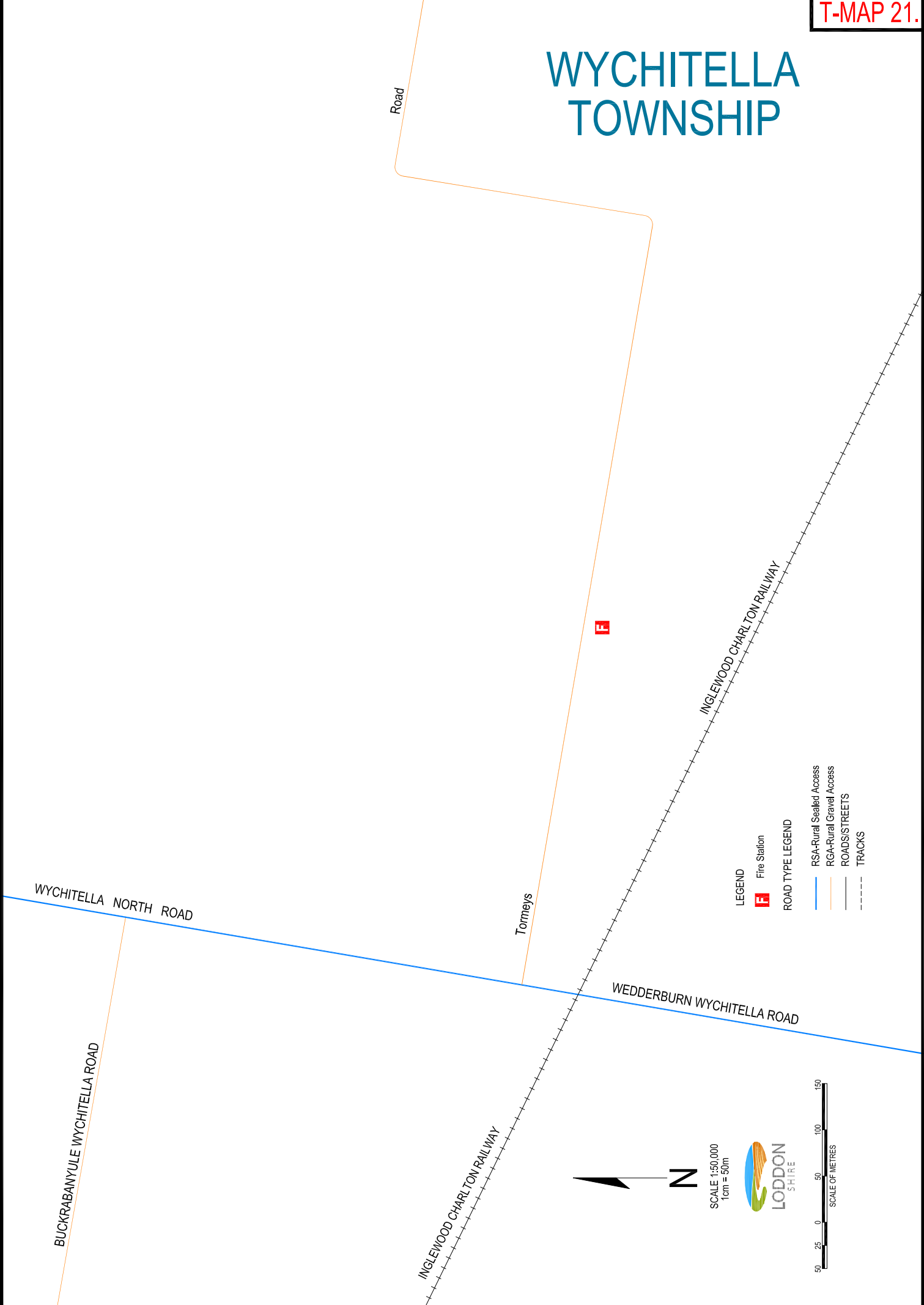
LODDON SHIRE

200 100 0 200 400 600

SCALE OF METRES



# WYCHITELLA TOWNSHIP



**LEGEND**

Fire Station

**ROAD TYPE LEGEND**

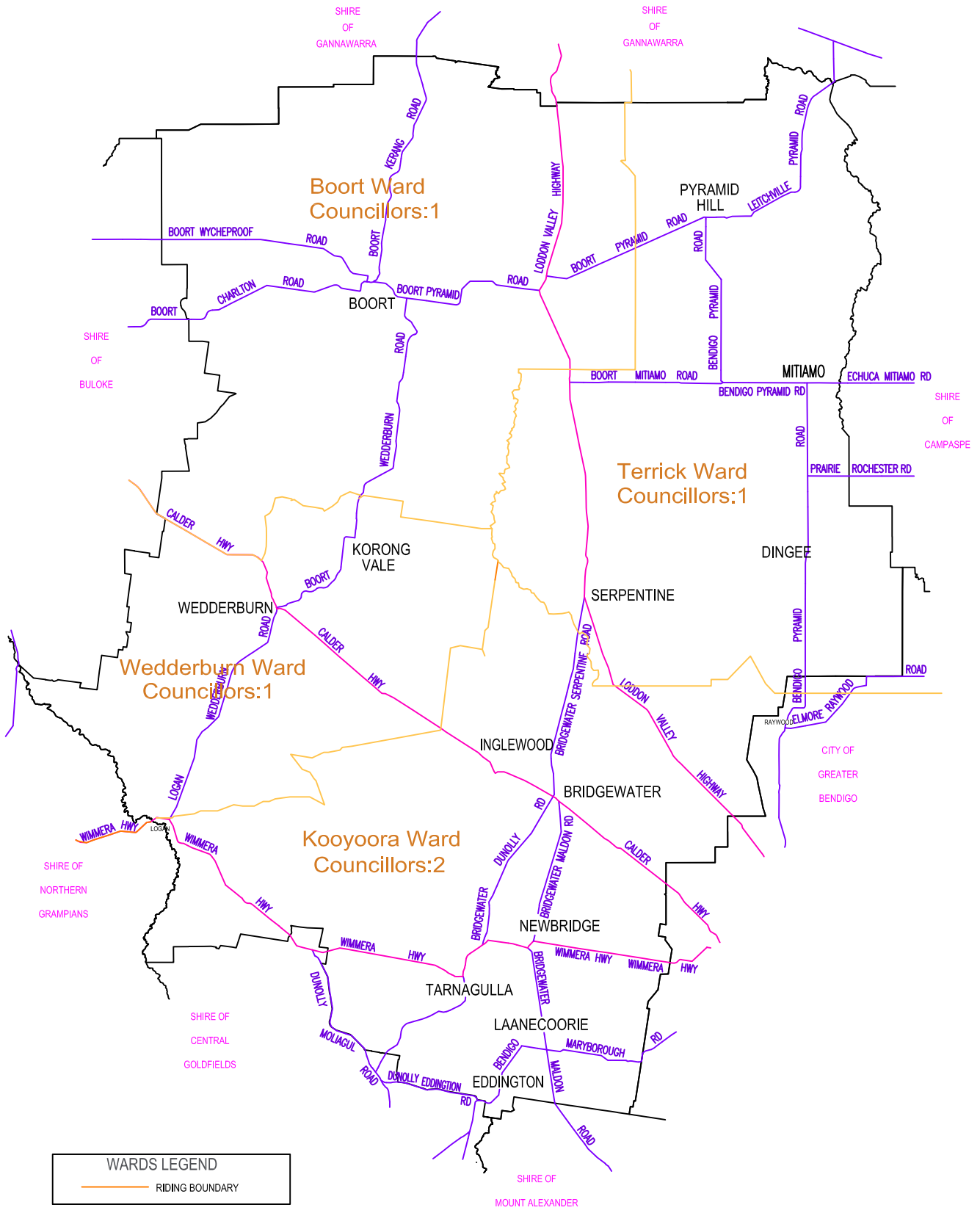
- RSA-Rural Sealed Access
- RGA-Rural Gravel Access
- ROADS/STREETS
- TRACKS



SCALE 1:50,000  
1cm = 50m



# COUNCIL WARDS



WARDS LEGEND	
	RIDING BOUNDARY

BOUNDARY LEGEND	
	OTHER SHIRE BOUNDARY CONTROL
	LODDON SHIRE BOUNDARY CONTROL

