


**Shire of Gordon**

**Rate Book**

**1929 - 1930**









LOCAL GOVERNMENT ACT, 1928.  
SECTION 20. RATES.  
COMPUTATION OF RATES FOR THE YEAR 1930.


An ASSESSMENT to the GENERAL RATE for the SHIRE OF  
in the Year 1930, after the Rate of Eighteen Pence in the Pound, by virtue of the

GORDON, made this 26<sup>th</sup> day of February  
"Local Government Act 1928," for the Period ending the 30th day of September, 1930.

NOTE.—The letter "O" placed against any Rate signifies "Owner."  
The letter "A" placed against any Rate signifies "Assessee."  
The letter "T" placed against any Rate signifies "Tenant."

No. on the Rate.	NAME, ADDRESS AND OCCUPATION OF PERSON RATED.				OWNERS.	DESCRIPTION AND SITUATION OF RATEABLE PROPERTY.			
	Surname.	Christian Names.	Trade or Occupation.	Trade or Occupation.		Name.	Address.	Allot. Sec. Area.	Parish.
25	Baugh	Friedrich William	Central Mologa	farmer	Glover Settlement Board				16.16 <sup>A</sup> A 234 Mologa 16.5 B 54 Mologa
26	Bawden	Alfred	Mincha West	farmer	Bawden Alfred	Mincha West	8.7	313	Mincha West
27	Bawden	Alfred Raymond	Mincha West	farmer	Bawden A. R.	Mincha West	4.8	91	Mincha West
							4.8 <sup>A</sup>	239	Mincha West
							13 <sup>A</sup>	41	Mincha
							13 <sup>B</sup>	42	Mincha
							Graying	5.5	Mincha West
28	Bawden	Annie B.	Mincha West	h. duties	Bawden Annie	Mincha West	4.6 <sup>A</sup>	274	Mincha West
29	Bawden	Herbert B.	Mincha West	farmer	Bawden H. B.	Mincha West	4.4 <sup>B</sup>	42	
							13	320	Mincha West
30	Baylis	John	Pyramid Hill	carrier	Baylis John	Pyramid Hill			allot. Dunham Cr. Road
31	Baylis	Wilfrid J.	Pyramid Hill	carrier	Baylis Wilfrid	Pyramid Hill			house Victoria Street
32	Bice	Henry Markon	Mologa		Squire Joseph A.	Whitlam			dwelling Mologa
33	Binnis	John	Pyramid Hill	farmer	Glover Settlement Board				17.3
		Beckie	London						
							3		
							3		
							372		Mincha West
34	Blow	Andrew	Mologa	farmer	Blow Andrew	Cr. Mologa	6.8	320	Sanick West
	Blow	Emily	Mologa	farmer			10.6	321	
35	Bramman	August	Horton		Bramman A. H. & Son	Horton	11.4	68	
	Bramman	August Harold	Horton				10.7	320	Mincha
36	Bramley	Arthur John	Mincha West	farmer	Bramley A. J.	Mincha West	4.6 <sup>A</sup>	315	Mincha West
37	Bramley	Edw. William	Pyramid Hill	auctioneer	Bramley F. W.	Pyramid Hill			house Kelly Street
38	Bramley	John Samuel	Mincha West	farmer	Bramley John S.	Mincha West	3.7 <sup>A</sup>	312	Mincha West
39	Broad	Arthur Albert	Sutton Grange	farmer	Broad Arthur A.	Sutton Grange	14.4	C 190	Mologa
							2.2	C 320	Mologa
40	Brown	James Alexander	Mologa	farmer	Glover Settlement Board				2.2 <sup>B</sup> A 447 Mologa
41	Brown	John Herbert	Mologa	farmer	Glover Settlement Board				2.2 <sup>B</sup> A 447 Mologa
42	Buckley	Elizabeth	Pyramid Hill		Buckley E. & Son	Pyramid Hill	1	150	Mincha West
							1 <sup>A</sup>	26	
43	Buckley	John Michael	Pyramid Hill	farmer	Buckley John M.	Pyramid Hill	13.0 <sup>A</sup>	B 150	Mologa
44	Buckley	Bro. Thomas	Pyramid Hill		Buckley Bro. Thomas	Pyramid Hill	5	6 9	Sanick West

Electoral District or Subdivision.	Net Annual Value.	Total Net Annual Value.	Reduced to on Appeal.	Initials of Chairman.	No. on the Rate.	AMOUNTS DUE.			AMOUNTS PAID.			RATES ABANDONED.		ARREARS CARRIED FORWARD.		REMARKS.	
						Current Rate at Pence in the Pound.	Arrears Brought Forward.	No. on the Rate.	Current Rate.	Date.	Arrears.	Interest.	Date.	Amount.	Date of Minute.		Arrears.
	64	64			25	4 10	4 11 6	24	1 5	27/7	4 11 6	4 9	12/12		1 5 6	25	
	79	79			26	5 18 0			5 18 6	7/6							
	13																
	48																
	7																
	7																
	2	77			27	5 15 6			5 15 6	20/5							
	49	49			28	3 13 6			3 13 6	7/6							
	6																
	49	5.5			29	4 2 6			4 2 6	7/6							
	3	5			30	4 0	4 6	29	4 6	10/7	4 6	3	13/11				
	10	1.6			31	1 4	1 6	30	1 2	10/9	1 6	3	13/11				
	18	1.8			32	1 7						10	10/7				
	71	71			33	5 6 6	3 10	32	4	12/5	5 1 7	3 10	10/6		3 7 10 11	33	Annie's lease cancelled on 24/10/28. See para 17/30. B. & S. Board 28/10/28. B. & S. Board 28/10/28. B. & S. Board 28/10/28.
	91	91			34	6 10 6									6 16 6	34	
	49																
	12																
	59	1.2.0			35	9			9	10/9							
	83	8.3			36	6 4 6			6 4 6	9/6							
	2.4	2.4			37	1 16			1 16	12/6							
	81	8.1			38	6 1 6			6 1 6	9/6							
	36																
	81	117			39	8 15 6			5 15 6	25/5							
	108	10.8			40	8 2	24 17 6								32 10 6	39	10/6
	108	10.8			41	8 2									8 2	40	7/9
	39																
	7	4.6			42	3 9			3 9	5/6							
	2.8	2.8			43	2 2			2 2	10/6							
	2	2			44	3											
	1240								93	62 3		65 15 6	10 17 1	12 9		78 10 5	






An ASSESSMENT to the GENERAL RATE for the SHIRE OF  
in the Year 1930, after the Rate of English Pence in the Pound, by virtue of the

No. of the Rate.	NAME, ADDRESS AND OCCUPATION OF PERSON NAMED.				OWNER.	DESCRIPTION AND SITUATION OF RATEABLE PROPERTY.			
	Surname.	Christian Names.	FULL ADDRESS— Street, Suburb, District, Town and Parish (if not the same).	Trade or Occupation.		Name.	Address.	Allot. Sec. Area.	Parish.
54	Chambers				Thune & Cur	Condigo	Block 4		allot. Mologa house Mologa
55	Chant	George Richard	Pyramid Hill	house carp.	Smith Phillip & Sons	Duchamela			house Kelly Street
56	Chant	John Robert	Pyramid Hill	bootmaker	Gregory Robert	Pyramid Hill			shop & dwelling Victoria St.
57	Charlton	John Leonard	Detonation	farmer	Deville Joseph & Sons		24 7 320		Mologa
					Landhurst & Northern		25 7 320		
							25 7 318		
58	Cheyne	James	Junortown	farmer	Cheyne James	Junortown	17 D 245		Mologa
59	Hollins	John	Pyramid Hill		Hollins John	Pyramid Hill			house Victoria Street
60	Hommers	John	Pyramid Hill		Hommers Bridget	Pyramid Hill			allot. Kelly Street
61	Leghill	John Percy	Pyramid Hill		Leghill John W.	Pyramid Hill	10	313	Mincha West
62	Box	Peter	Trunk Bag Pyramid	farmer	Box Peter	Pyramid Hill	16 10 230		Mincha West
							42 103		
							42 77		
							45 48		
							45 28		Serrick West
							44 42		
	Box	Margaret	Trunk Bag Pyramid	h. duties	Box Peter		30 318		
	Box	Peter					35 320		
							39 5		
63	Box	Terence	Pyramid Hill	farmer			16 10 256		Serrick West
							16 10 177		
							46 190		
							16 10 271		
64	Bremm	Father James	Pyramid Hill	clergyman	Catholic Building Trusts	Pyramid Hill			Orbytery Victoria St.
65	Brockett	Mary	Pyramid Hill	h. duties	Brockett Mary	Pyramid Hill	26 C 17		Mincha West
66	Brockett	Alfred Edgar	Pyramid Hill	water supply	Water Works & S. Commission				house Victoria Street
67	Burnick	Benjamin	Pyramid Hill	saddler	Burnick Benjamin	Pyramid Hill			shop & dwelling Kelly St.
68	Britchley	John William	Pyramid Hill	labourer	Britchley J. W.	Pyramid Hill			house Victoria Street
69	Bruidenbank	Francis James	Pyramid Hill		Bruidenbank John W.	Pyramid Hill			house Victoria Street
70	Daffey	George Alex.	Mitiamor	farmer	Daffey George A.	Mitiamor	96 270		
							97 86		Serrick West
							98 241		

GORDON, made this 26<sup>th</sup> day of February  
"Local Government Act 1928," for the Period ending the 30th day of September, 1930.

Note—The letter "O" placed against any Name signifies "Oversight."  
The letter "L" placed against any Name signifies "Leave."  
The letter "A" placed against any Name signifies "Amalgam."  
The letter "O.T." placed against any Name signifies "Overlapping Tenants."

Electoral District of GUNBOWER.	Net Annual Value. £	Total Net Annual Value. £	Reduced to on Appeal. £	Rate of Assessment.	No. on the Rate.	AMOUNTS DUE.			AMOUNTS PAID.				RATES ABANDONED.		ARREARS CARRIED FORWARD.		REMARKS.	
						Current Rate at Pence in the Pound.	Arrears Brought Forward.	No. on the Rate.	Current Rate.	Date.	Arrears.	Interest.	Date.	Amount.	Date of Minute.	Arrears.		No. on Next Rate.
	1																	
	26	28			54	2 2	1 16	2/5								1 3 18	52	4/5
	22	22			55	1 13	1 13	4/5								1 2 6	53	6/1
	16	16			56	1 4	2 2	1/6	1 4	14/0								
	45																	
	45	135			57	10 2 6	7 6	5/8	10 2 6	15/0	7 6	7	1/2					
	26	26			59	1 19	1 17	6/4	1 19	10/4	1 17	6	1 10	4/12				
	2	2			60	3			3	5/6								
	83																	
	69	152			61	11 8										1 11 8	60	10/9
	43																	
	18																	
	17																	
	11																	
	6																	
	12																	
	58																	
	51																	
	1	217			62	16 5 6			16 5 6	10/6								
	43																	
	53																	
	36																	
	38	175			63	13 2 6			13 2 6	2/5								
	48	48			64	3 12	4 2 6	6/7	3 12	10/9	4 2 6	4 1	2 6/10	10/9				
	3	3			65	4 6			4 6	9/6								
	20	20			66	1 10			1 10	9/6								
	27	27			67	2 6			2 6	9/6								
	12	12			68	18			18	8/3								
	28	28			69	2 2			2 2	1/0								
	47																	
	15																	
	40	102			70	7 13			7 13	12/0								
	1074								80 11	9 16 6	65 8					18 12		









LOCAL GOVERNMENT ACT, 1928.  
SECTION 256. FORM 11.  
ASSESSMENT AND APPRAISAL ACT 1928.  
SECTION 12(1). FORM 11.  
46.

An ASSESSMENT to the GENERAL RATE for the SHIRE OF  
in the Year 1930, after the Rate of Eighteen Pence in the Pound, by virtue of the

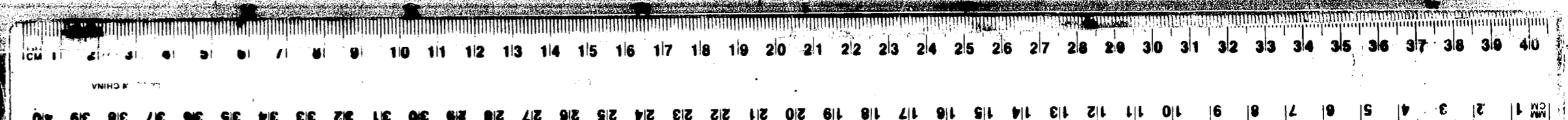
No. on the Rate.	NAME, ADDRESS AND OCCUPATION OF PERSON RATED.				OWNERS.	DESCRIPTION AND SITUATION OF RATEABLE PROPERTY.				
	Surname.	Christian Names.	FULL ADDRESS. Street, Suburb, Township, and Name of any of the landowners.	Trade or Occupation.		Name.	Address.	Allot.	Sec.	Area.
100	Brown	Margaret	Pyramid Hill	h. duties	Brown John	Pyramid Hill	31.32		12.7	Mincha
							33		32.2	Mincha
101	Brown	Mary	Pyramid Hill	h. duties	Brown John	Pyramid Hill	34 <sup>n</sup>		32.0	Mincha
102	Evans	Clifford S.	Pyramid Hill	farmer	Evans Clifford S.	Pyramid Hill	1 <sup>c</sup>	A	22	Serrick West
							1 <sup>p</sup>	A	11	
103	Sairbairn	Roy Alexander	117 William St. Melbourne	auctioneer	Sairbairn R. A. & H.	Melbourne	86		198	Mincha West
	Sairbairn	George Lockton	Melbourne							
104	Bildew	Robert H.	Mincha	farmer	Bildew Robert H.	Mincha	1 <sup>e</sup>		1 1/4	house & allot. Mincha
105	Borris	Alfred Hilpin	Serrick Serrick	farmer	Borris Alfred H.	Serrick Serrick	62		32.0	Serrick West
106	Borris	Alice Elizabeth	Serrick West	h. duties	Borris Alice Elizabeth	Serrick Serrick	39 <sup>q</sup>		132	Serrick West Township
107	Borris	James Wimmera	Serrick Serrick	farmer	Borris James W.	Serrick Serrick	8 <sup>r</sup>		50	
							89 <sup>t</sup>		13	
							39 <sup>u</sup>		33	
							39 <sup>v</sup>		32	Serrick West
							1-5	IX	5	
							1-5	XI	2 1/2	
							6-10	XI	2 1/2	house block
							39 <sup>w</sup>		79	
							39 <sup>x</sup>		130	Serrick West
							39 <sup>y</sup>		130	Serrick West
108	Borris	John Milton	Serrick Serrick	farmer	Borris John M.	Serrick West	110		37	Serrick West
109	Bindlay	David Henry	Mincha	farmer	Bindlay David Henry	Mincha	1st 77		50	
							83		312	Mincha West
110	Bindlay	Ketur McDonald	Mincha	farmer	Bindlay Ketur M.D.	Mincha	88		320	Mincha West
							89		320	
111	Bindlay	Kenneth Moberge	Mincha	farmer	Bindlay Kenneth	Mincha	76		140	Mincha West
							1177		260	
112	Bindlay	Malcolm	Mincha	farmer	Bindlay Malcolm	Mincha	78		196	Mincha West
							81.5 <sup>a</sup>		309	
							81 <sup>b</sup>		17	
113	Bindlay	Robert J.	Litchville	farmer	Bindlay Robert J.	Litchville	105		308	Mincha
114	Bindlay	Wallace Stanley	Mincha	farmer	Bindlay Wallace S.	Mincha	84 <sup>8</sup>		279	Mincha West
115	Litchley	Stanley G.	Pyramid Hill	painter	Litchley Robert	Pyramid Hill				shop & dwelling Victoria St.

GORDON, made this 26<sup>th</sup> day of February  
"Local Government Act 1928," for the Period ending the 30th day of September, 1930.

NOTE.—The letter "D" placed against any Name signifies "Deceased."  
The letter "L" placed against any Name signifies "Leased."  
The letter "A" placed against any Name signifies "Absent."  
The letter "O.T." placed against any Name signifies "Occupying Tenant."

Electoral District of GUNBOWER Subdivision.	Net Annual Value. £	Total Net Annual Value. £	Reduced to on Appeal. £	No. on the Rate.	AMOUNTS DUE.			AMOUNTS PAID.				RATES ABANDONED.		ARREARS CARRIED FORWARD.		REMARKS.	
					Current Rate at Pence in the Pound.	Arrears Brought Forward.	No. on the Rate.	Current Rate.	Date.	Arrears.	Interest.	Date.	Amount.	Date of Minute.	Arrears.		No. on Next Rate.
	26																
	52	78		100	5 17			5 17	10/6								
	58	58		101	4 7			4 7	10/6								
	19	19		102	1 8 6			1 8 6	22/5								
	33	33		103	2 9 6			2 9 6	5/6								
	17	17		104	1 5 6			1 5 6	5/4								
	76	150															
	80	80		105	11 1/4			11 1/4	12/6								
	30	30		106	2 5			2 5	4/6								
	2																
	7																
	7																
	5																
	12																
	41	84		107	6 6			6 6	6/6								
	16	16		108	1 4	6	108	1 4	6/6								
	8																
	61	69		109	5 3 6	15 16	109	5 3 6	10/11					19 13 3	109	21/	
	81																
	63	134		110	10 1			10 1	10/6								
	24																
	56	80		111	6			6						6		11	1/8
	33																
	52																
	3	88		112	6 12			6 12	12/6								
	60	60		113	4 10			4 10	12/6								
	47	47		114	3 10 6			3 10 6	7/6								
	14	14		115	1 1			1 1	10/6								
	983				73 14 6	15 16 6		62 11						1 6 9	1 13 9		25 15 3

Loact RIDING.





An ASSESSMENT to the GENERAL RATE for the SHIRE OF  
in the Year 1930, after the Rate of Eighteen Pence in the Pound, by virtue of the

GORDON, made this 26<sup>th</sup> day of February  
"Local Government Act 1928," for the Period ending the 30th day of September, 1930.

Note.—The letter "O" placed against any Name signifies "Oversight."  
The letter "L" placed against any Name signifies "Lapsed."  
The letter "A" placed against any Name signifies "Arrears."  
The letter "O.T." placed against any Name signifies "Occupying Tenant."

East RIDING.

No. on the Rate.	NAME, ADDRESS AND OCCUPATION OF PERSON RATED.				OWNER.	DESCRIPTION AND SITUATION OF RATEABLE PROPERTY.					
	Surname.	Christian Names.	WELL ADDED.— Rating, Buildings, Planting, Forest and Pasture of any Land, Street and Name if any of the Residence.	Trade or Occupation.		Name.	Address.	Allot.	Sec.	Area.	Parish.
133	Gregory	Robert	Pyramid Hill	agent	Gregory Robert	Pyramid Hill					chaff shed Victoria Street
134	Gregory	Robt Augustus									hardware & understorey shop dwelling next railway gates house Victoria Street allots Victoria Street
134	Griffin	Catrick	Mitiamo	farmer	Griffin Catrick	Mitiamo	84		137		
							84 <sup>a</sup>		39		Serrick West
135	Griffin	Catrick Miles	Mitiamo	farmer	Griffin Catrick & Miles		91		200		
							93		252		Serrick West
136	Gregory	Mrs Wm J	Pyramid Hill	h. duties	Kelly Bridget & Co	Pyramid Hill					house Barber Street
137	Grindley	George	Pyramid Hill	laborer	Lud Rosa A	Pyramid Hill					house Albert Street
138	Guinane	John Ambrose	Bald Lock	farmer	Guinane John W	Bald Lock	19 <sup>a</sup>		320		Mincha
139	Guinane	William Edward	Bald Lock	farmer	Guinane W Ed	Bald Lock	42		175		
							43+3 <sup>a</sup>		318		Serrick West
140	Hards	Edward William	Pyramid Hill	mid. pract.	Hards Edward W	Pyramid Hill					house Victoria Street
141	Hardsford	Gilbert Charles	Pyramid Hill	farmer	Gibson Settlement & Board		112		339		
	Hutchings	Angus Charles	Bald Lock				112		339		Mincha West
							118		332		
142	Hansford	Amy Louise	Pyramid Hill	h. duties	Hansford Walter H	Pyramid Hill					house Victoria St.
143	Hards	Alexander Esq	Letchville		Hards Alex Esq	Letchville	111		320		
							111 <sup>a</sup>		56		Mincha
							113		109		
144	Hardiman	Lucy Alicia	Pyramid Hill	h. duties	Hardiman Lucy	Pyramid Hill					house Albert Street
145	Hardiman	Catrick A.	Mitiamo	farmer	Hardiman C A	Mitiamo	85		290		Serrick West
									20		grazing Area
											P.O. Cottage Mincha
146	Hardiman	Thomas W.	Mincha	farmer	Hardiman Thos W	Mincha					house Kelly Street
147	Hare	Annie	Pyramid Hill	h. duties	Hare Annie	Pyramid Hill					shop Victoria Street
148	Hare	Charles	Pyramid Hill		Hare Bros	Pyramid Hill					
149	Harris	John	Serrick South	farmer	Harris John	Serrick South	19 <sup>a</sup>		317		
							19 <sup>c</sup>		254		Serrick West
							19 <sup>d</sup>		312		
	Harrison	Charles Barton					85 <sup>a</sup>		315		Mincha West
150	Harrison	Humphrey	Shadfield	farmers			93 <sup>a</sup>		23		Mincha West
	Harrison	Humphrey Jun					14 <sup>a</sup>		38		
151	Haw	Mary	Serrick South	h. duties	Haw Mary		19 <sup>e</sup>		85		Serrick West

Electoral District of Division.	Net Annual Value. £	Total Net Annual Value. £	Reduced to on Appeal. £	No. on the Rate.	AMOUNTS DUE.			AMOUNTS PAID.			RATES ABANDONED.		ARREARS CARRIED FORWARD.		REMARKS.						
					Current Rate at Force in the Pound.	Arrears Brought Forward.	No. on the Rate.	Current Rate.	Date.	Arrears.	Interest.	Date.	Amount.	Date of Minute.		Arrears.	No. on Next Rate.				
	10																				
	26																				
	6																				
	20	11			5	5															
	6	67		133	5	6		5	6	10/0											
	32	22			5	8															
	9	41		134	3	1	6	3	1	10/6											
	50																				
	83	133		135	39	19	6	9	11	6	10/0										
	6	6		136	9			9		9/6											
	5	5		137	7	6		7	6	10/0	7	6	10/9								
	68	68		138	5	2		5	2	9/3											
	44																				
	90	134		139	10	1		10	1	10/3											
	30	30		140	2	5		2	5	5/0											
	76	76		141	5	14		17	17	6	10/5				20	11	6	22	4	6/1	
	24	24		142	1	16		1	7	14	6	10/5	1	7	2	8/5					
	61																				
	6																				
	22	89		143	6	13	6	6	13	6	10/3										
	14	14		144	1	1		16	6	14	8	10/6	7	6	6	7/11					
	40																				
	1	41		145	3	1	6	3		14	9	3	1	6	10/0	3		3	24/0		
	14	14		146	1	1				6/4											
	19	19		147	1	8	6	3	2	6	15	1	5	6	10/0	1	2	30/0	11/11		
	36	36		148	2	14				1/2											
	53																				
	44																				
	34	151		149	11	6	6			12/8											
	53																				
	4	57		150	4	5	6			10/0											
	14	14		151	1	1				12/6											
	1019				76	8	6	24	11		70	14	6	9	13	6	8	10	20	11	6



LOCAL GOVERNMENT ACT, 1928. SECTION 20A. SCHEDULE 1B. VALUATION AND ASSESSMENT ACT 1928. SECTION 123. SCHEDULE 12. 401.

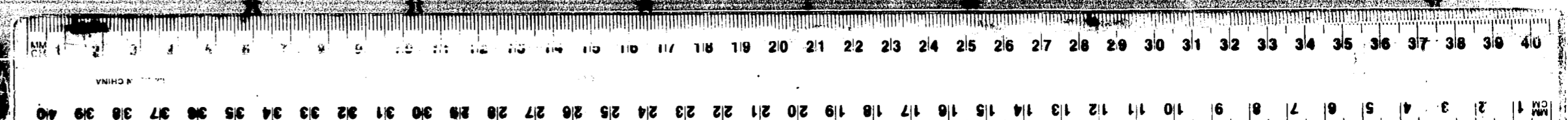
An ASSESSMENT to the GENERAL RATE for the SHIRE OF Gordon, made this 26<sup>th</sup> day of February "Local Government Act 1928," for the Period ending the 30th day of September, 1930.

NOTE.—The letter "D" placed against any Name signifies "Deceased." The letter "L" placed against any Name signifies "Lease." The letter "A" placed against any Name signifies "Adoptive." The letter "O" placed against any Name signifies "Overlapping Tenant."

East RIDING.

Table with columns: No. on the Rate, Surname, Christian Names, FULL ADDRESS, Trade or Occupation, Name, Address, Allot. Sec. Area, Parish. Rows 171-186.

Table with columns: Electoral District of Division, Net Annual Value, Total Net Annual Value, Reduced to on Appeal, No. on the Rate, AMOUNTS DUE, AMOUNTS PAID, RATES ADJUSTED, AMOUNTS CLAIMED FORWARD, REMARKS. Rows 171-186.



LOCAL GOVERNMENT ACT, 1928. SECTION 20. SCHEDULE 12. CONSTITUTION ACT AMENDMENT ACT 1928. SECTION 10 (1). SUBSECTION 12.

An ASSESSMENT to the GENERAL RATE for the SHIRE OF in the Year 1930, after the Rate of Eighteen Pence in the Pound, by virtue of the

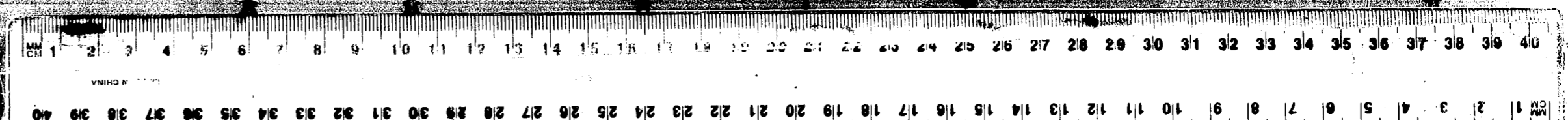
Table with columns: No. on the Rate, NAME, ADDRESS AND OCCUPATION OF PERSON RATED, OWNER, DESCRIPTION AND SITUATION OF RATEABLE PROPERTY. Rows include entries for Jones, Kelly, Lacey, and Ladson.

GORDON, made this 26<sup>th</sup> day of February "Local Government Act 1928," for the Period ending the 30th day of September, 1930.

Notes: The letter "D" placed against any Name signifies "Deceased." The letter "L" placed against any Name signifies "Leased." The letter "A" placed against any Name signifies "Absent." The letter "O.T." placed against any Name signifies "Occupying Tenant."

East RIDING.

Table with columns: Electoral District of SUNSHOWER, Sub-division, Net Annual Value, Total Net Annual Value, Reduced to on Appeal, Public Charities, No. on the Rate, AMOUNTS DUE, AMOUNTS PAID, RATES ABANDONED, ABATEES CARRIED FORWARD, REMARKS. Includes a summary row at the bottom.







LOCAL GOVERNMENT ACT, 1928.  
SECTION 25A. SCHEDULE 1B.  
CONVEYANCE ACT (AMENDMENT) ACT 1928.  
SECTION 13(1). SCHEDULE 1B.  
1928.

An ASSESSMENT to the GENERAL RATE for the SHIRE OF  
in the Year 1930, after the Rate of Eighteen Pence in the Pound, by virtue of the

No. on the Rate.	NAME, ADDRESS AND OCCUPATION OF PERSON RATED.				OWNER.	DESCRIPTION AND SITUATION OF RATEABLE PROPERTY.				
	Surname.	Christian Names.	WELL ADDRESS— Shewing Suburb, Naming Street and Number if any, or other street, and Name of any lot the Residence.	Trade or Occupation.		Name.	Address.	Allot. Sec.	Area.	Parish.
224	Macrae	Archibald			Macrae Archibald	Pyramid Hill	87	240		
	Macrae	Archibald P.	Pyramid Hill	farmer			20	322		
	Macrae	Kenneth P.					63	319		
							62	321		
							64	320		
							65	321		
							66	213		
							67	316		
							68	100		
							68 <sup>A</sup>	93		
							69	100		
							70	318		
							73	240	Muncha	
							74	295		
225	Macrae	Archibald	Pyramid Hill	h. duties	Macrae Archibald	Pyramid Hill	B <sup>1</sup>	216		
							B <sup>3</sup>	244		
							B <sup>5</sup>	321		
							B <sup>7</sup>	51	Catho	
							B <sup>8</sup>	51		
							B <sup>9</sup>	51		
							B <sup>10</sup>	50		
	226	Maloney	Arthur	Kayanni	farmer	Maloney Arthur	Kayanni	19	D 239	
								20-20 <sup>A</sup>	D 50	
								33	D 159	Kologa
							1629	D 89		
							1651	D 240		

GORDON, made this 26<sup>th</sup> day of February  
"Local Government Act 1928," for the Period ending the 30th day of September, 1930.

Note—The letter "O" placed against any Name signifies "Overset."  
The letter "L" placed against any Name signifies "Lapsed."  
The letter "A" placed against any Name signifies "Assessed."  
The letters "O.T." placed against any Name signify "Occupying Tenant."

East RIDING.

Electoral District of GUNBOWER.	Net Annual Value £	Total Net Annual Value £	Reduced to on Appeal £	Initials of Chairman.	No. on the Rate.	AMOUNTS DUE.			AMOUNTS PAID.			RATES ABANDONED.		ARREARS CARRIED FORWARD.		REMARKS.	
						Current Rate at Pence in the Pound.	Arrears Brought Forward.	No. on the Rate.	Current Rate.	Date.	Arrears.	Interest.	Date.	Amount.	Date of Minute.		Arrears.
	32																
	86																
	62																
	60																
	51																
	110																
	39																
	42																
	13																
	11																
	15																
	52																
	32																
	35																
	44																
	44																
	43																
	43																
	43																
	43	942			224	70	13			70	13	9/6					
	30																
	29																
	43																
	7																
	18																
	7																
	7	141			225	10	11	6		10	11	6	9/6				
	52																
	11																
	30																
	26																
	62	181			226	13	11	6		13	11	6	7/6				
	1264									94	16						

LOCAL GOVERNMENT ACT, 1928.  
SECTION 205. FORM 10.  
CONSTITUTION ACT AMENDMENT ACT 1928.  
SECTION 105 (1). SCHEDULE 10.  
42.

An ASSESSMENT to the GENERAL RATE for the SHIRE OF  
in the Year 1930, after the Rate of English Pence in the Pound, by virtue of the


No. on the Rate.	NAME, ADDRESS AND OCCUPATION OF PERSON RATED.				OWNER.	DESCRIPTION AND SITUATION OF RATEABLE PROPERTY.				
	Surname.	Christian Names.	FULL ADDRESS— Street, Suburb, District, and Parish (if any) in which rated, and Parish of any of the premises.	Trade or Occupation.		Name.	Address.	Allot.	Sec.	Area.
227	Mahoney	James	Hayanni	farmer	Mahoney James	Hayanni	11	D	315	Mologu
228	Malone	Edward	Pyramid Hill	farmer	Malone Edward	Pyramid Hill	61		180	Serwick West
229	Malone	Annie	Pyramid Hill	h. duties	Malone Annie	Pyramid Hill	12			house Allot. Street
230	Malone	Lawrence	Mologu	farmer	Malone Lawrence	Mologu	70		240	
							70 <sup>9</sup>		14	
							71		80	Serwick West
							71 <sup>9</sup>		22	
							72		320	
							10 <sup>9</sup>	B	320	
							10 <sup>8</sup>	B	9	Mologu
							58			Graying Area Serwick West
	McKinnon	Alexander	Pyramid Hill		Strickland Alex	159 Macross Rd Serwick Hill	19		322	
							20		323	Mincha West
							122		45	Serwick West
231	Malone	Mary	Bendigo Street	h. duties	Malone Mary	Bendigo				
232	Manley	Henry	Mincha	fact. mgr.	Manley Henry	Mincha				house Mincha.
	Manley	Henry	Mincha	fact. mgr.	Manley Henry	Mincha				
233	Manley	H. Gordon	Pyramid Hill	fact. emp.	Manley H. Gordon	Pyramid Hill				
	Manley	William	Mincha	fact. emp.	Manley William	Mincha				Butter Factory Mincha
234	Manley	H. Gordon	Pyramid Hill	fact. emp.	Manley H. Gordon	Pyramid Hill				house Lilly Street
235	Mann	Francis H.	Mincha B	farmer	Mann Francis H.	Mincha	14		319	Mincha West
							36		314	
236	Mann	Francis H.	Mincha	farmer	Mann Francis H.	Mincha	34		320	Mincha West
237	Mann	Frederick A.	Mincha	farmer	Mann Fred A.	Mincha	35		321	Mincha West
							40 <sup>9</sup>		318	
238	Mann	John Thomas	Mincha	farmer	Mann John Thomas	Mincha	44 <sup>9</sup>		319	
							45		47	Mincha West
							46		274	Mincha West
239	Mann	Mr	Pyramid Hill	h. duties	Mann Mr	Pyramid Hill				house Lilly Street
240	Marlow	Allen Sharp	Mologu	farmer	Marlow Allen S.	Mologu	83		168	
							83 <sup>9</sup>		81	Serwick West
							1 <sup>B</sup>		15	Mologu
									39	Graying Area
241	Marlow	Charles	Mologu	farmer	Government of Victoria Marlow Charles	Mologu	74		200	
							75		120	
							107		41	Serwick West
							108		41	
							109		41	

GORDON, made this 26<sup>th</sup> day of February  
"Local Government Act 1928," for the Period ending the 30th day of September, 1930.

NOTE.—The letter "O" placed against any Name signifies "Owner."  
The letter "L" placed against any Name signifies "Lessee."  
The letter "A" placed against any Name signifies "Assessor."  
The letter "D" placed against any Name signifies "Dwelling Tenant."

East RIDING.

Electoral District of GUNSWOOD Subdivision.	Net Annual Value.	Total Net Annual Value.	Reduced to on Appeal.	No. on the Rate.	AMOUNTS DUE.			AMOUNTS PAID.				RATES ABANDONED.		ARREARS CARRIED FORWARD.		REMARKS.	
					Current Rate at 100% in the Pound.	Arrears Brought Forward.	No. on the Rate.	Current Rate.	Date.	Arrears.	Interest.	Date.	Amount.	Date of Minute.	Arrears.		No. on Next Rate.
	59	59		227	4 8 6												4 8 6 256 4/2
	37	37		228	2 15 6												2 15 6 258 2/3
	25	25		229	1 17 6			1 17 6	5/1								
	58																
	3																
	21																
	6																
	88																
	60																
	2																
	14																
	50									40 6							7 6 21/6
	50	372		230	27 18					7 10							7 6 258 9
	10	10		231	15			15		22 1/2							15 26 9
	27	27		232	2 6					2 6							21/5
	83	83		233	6 4 6					6 4 6							21/6
	29	29		234	2 3 6					2 3 6							19/3
	88	88		235	6 2					6 2							7/6
	69	69		236	8 15 6					8 15 6							7/6
	48	48		237	6 9					6 9							7/6
	48	48															
	59																
	6	65															
	45	45		238	8 5					8 5							7/6
	26	26		239	1 19					1 19							7/6
	46																
	17																
	3																
	3	69		240	5 3 6					5 3 6							11/5
	80																
	33																
	8																
	9																
	10	140		241	10 10					10 10							17/5
	1278				95 17			15		87 10 6							8 6 6



LOCAL GOVERNMENT ACT, 1928.  
SECTION 202. SCHEDULE 1B.  
COMMITTEES AND EMPLOYMENT, AND 1928.  
SECTION 203 (1). SCHEDULE 1A.  
48.

An ASSESSMENT to the GENERAL RATE for the SHIRE OF  
in the Year 1930, after the Rate of Eighteen Pence in the Pound, by virtue of the


No. on the Rate.	NAME, ADDRESS AND OCCUPATION OF PERSON RATED.				OWNER.		DESCRIPTION AND SITUATION OF RATEABLE PROPERTY.			
	Surname.	Christian Names.	FULL ADDRESS—Street, Locality, Parish Street and Name of any of the Roadways.	Trade or Occupation.	Name.	Address.	Allot.	Sec.	Area.	Parish.
242	Martin	George	Sylwatern	farmer	Martin George	Sylwatern	26	H	322	Serrick West
243	Martin	Hugh	Serrick Serrick	farmer	Martin Hugh	Serrick Serrick	36		290	Serrick West
244	Martin	Michael	Private Bag, Pyramid	farmer	Martin Michael	Pyramid Hill	34		320	Serrick West
							58.89		200	
							23	H	273	
245	Martin	Patrick William	Pyramid Hill	farmer	Martin Patrick	Pyramid Hill	31	H	319	Serrick West
							32	H	143	
							37	H	157	
							38	H	174	
							39		183	
246	Mason	John	Surham Da	graziers	Mason John	graziers	30	B	80	Mologa
	Mason	Thomas			Mason Thomas		1181.32	B	86	Mologa
247	Memorial Hall		Pyramid Hill		Memorial Hall Trustees	K Bank Secy				hall Kelly Street
248	Mills	Robert Amos	Mincha	farmer	Mills Robert Amos	Mincha	2074		315	Mincha West
249	Mills	Charles K.	Harrowalla	farmer	Mills Charles K.	Harrowalla	1115	D	312	Mologa
							16	D	312	
							8	D	160	
250	Miller	Wendell Fredk	Bald Rock	farmer	Miller Wendell Fredk	Bald Rock	26		310	Serrick West
							30		95	
251	Miller	John	Bald Rock	farmer	Miller John	Bald Rock	118	H	164	Batho
							6	H	240	
							7	H	314	
252	Mills	Charles Fredrick	Mincha	farmer	Mills Charles F.	Mincha	67		315	Mincha West
							73		313	
							73	ABC	150	
253	Mills	Richard Henry	Mincha	farmer	Mills Richard H.	Mincha	72		272	Mincha West
	Mills	Lily R. S.					75		197	
							79		313	
							80		242	
254	Mologa Public Hall		Mologa		Public Hall Trustees	Mologa				hall, Mologa
255	Moore	Thomas Larry	Pyramid Hill	farmer	Moore Thomas Larry	Pyramid Hill	32	D	314	Mologa
							34	D	221	
256	Moss	Fredrick	Pyramid Hill	labourer	Moss Fredrick	Pyramid Hill				house off Albert Street

GORDON, made this 26<sup>th</sup> day of February  
"Local Government Act 1928," for the Period ending the 30th day of September, 1930.

NOTE.—The letter "O" placed against any Name signifies "Owner."  
The letter "L" placed against any Name signifies "Lessee."  
The letter "A" placed against any Name signifies "Assignee."  
The letter "O.C." placed against any Name signifies "Occupying Tenant."

Local RIDING.

Electoral District of GUNBOWEN Sub-division.	Net Annual Value. £	Total Net Annual Value. £	Reduced to an Appeal. £	No. on the Rate.	AMOUNTS DUE.		AMOUNTS PAID.			RATES ABANDONED.		ARREARS CARRIED FORWARD.		REMARKS.
					Current Rate at Pence in the Pound.	Arrears Brought Forward.	No. on the Rate.	Current Rate.	Date.	Arrears.	Interest.	Date.	Amount.	
	88													
	57	145		242	10 17 6			10 17 6	10/0					
	58													
	61	119		243	8 18 6			8 18 6	7/6					
	54													
	50													
	77	181		244	13 11 6			6 11 9	17/0		8 3	17/0	6 19 9	275 1/8
	72													
	26													
	39													
	43													
	53	233		245	17 9 6			17 9 6	9/6					
	20													
	26	46		246	3 9			3 9	12/0					
	50	50		247	3 15			3 15	2/4					
	71	71		248	5 6 6			5 6 6	7/6					
	88													
	70													
	35	193		249	14 8 6			14 9 6	12/6					
	42													
	17	59		250	4 8 6			4 8 6	23/5					
	34													
	34													
	44	112		251	8 8			8 8	23/5					
	59													
	72													
	29	160		252	12			12	9/6					
	62													
	32													
	70													
	39	203		253	15 4 6			15 4 6	11/0					
	10	10		254	15			15	13/5					
	91	91		255	6 16 6								6 16 6	286 6/5
	18	18		256	1 7			1 7	9/5					
	1691				12 6 16 6			113 5			8 3		13 16 3	



LOCAL GOVERNMENT ACT, 1928. SECTION 200. SCHEDULE 12. CONVENTION AND ARRANGEMENT ACT, 1928. SECTION 105 (1). FORM 12.


An ASSESSMENT to the GENERAL RATE for the SHIRE OF GORDON, made this 26th day of February "Local Government Act 1928," for the Period ending the 30th day of September, 1930.

Note.—The letter "O" placed against any Name signifies "Owner." The letter "L" placed against any Name signifies "Lessee." The letter "A" placed against any Name signifies "Assessee." The letters "C.T." placed against any Name signify "Correcting Tenant."

East RIDING.

Table with columns: No. on the Rate, Name, Address and Occupation of Person Rated, Trade or Occupation, Owner Name, Address, Allot. Sec. Area, Parish, Description and Situation of Rateable Property.

Table with columns: Electoral District of Unbrowner, Net Annual Value, Total Net Annual Value, Reduced to an Assessee, Initials of Chairman, No. on the Rate, Current Rate at Pence in the Pound, Arrears Brought Forward, No. on the Rate, Current Rate, Date, Arrears, Interest, Date, Amount, Date of Minute, Arrears on Next Rate, Remarks.






LOCAL GOVERNMENT ACT, 1928. SECTION 105. SCHEDULE 1B. COLLECTIVE ACT AND ORDER ACT 1928. SECTION 105 (1). FORM 11.

An ASSESSMENT to the GENERAL RATE for the SHIRE OF GORDON, made this 26<sup>th</sup> day of February "Local Government Act 1928," for the Period ending the 30th day of September, 1930.

Table with columns: No. on the Rate, NAME, ADDRESS AND OCCUPATION OF PERSON RATED, OWNER, DESCRIPTION AND SITUATION OF RATEABLE PROPERTY. Includes entries for Mc Kinnon, Mc Laren, Mc Kully, Mc Thurson, Hankeris, Nelson, Hoagle, Norman, Kott, Kothey, and Ogilvie.

Table with columns: Electoral District of GUNBOWER, Subdivision, Net Annual Value, Total Net Annual Value, Reduced to on Appeal, No. on the Rate, AMOUNTS DUE, AMOUNTS PAID, RATES ABANDONED, ARREARS CARRIED FORWARD, REMARKS. Includes handwritten notes like 'East RIDING' and '291'.



LOCAL GOVERNMENT ACT, 1924. SECTION 20K. SHIRE OF GORDON. CONSTITUTION AND ADMINISTRATION ACT 1928. SECTION 121 (1). SCHEDULE 1A.

An ASSESSMENT to the GENERAL RATE for the SHIRE OF GORDON, in the Year 1930, after the Rate of Eighteen Pence in the Pound, by virtue of the

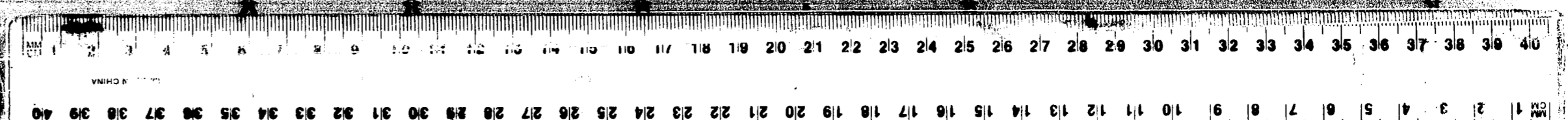
Table with columns: No. on the Rate, NAME, ADDRESS AND OCCUPATION OF PERSON RATED, OWNER, DESCRIPTION AND SITUATION OF RATEABLE PROPERTY. Includes entries for Oldham, O'Leary, O'Neil, Owens, Page, Painter, Larry, Carr, Carr, Carr, Phillips, Phillips, and Cickles.

GORDON, made this 26th day of February "Local Government Act 1928," for the Period ending the 30th day of September, 1930.

Notes: The letter "O" placed against any Name signifies "Overs." The letter "L" placed against any Name signifies "Loses." The letter "A" placed against any Name signifies "Arrears." The letter "D" placed against any Name signifies "Dropping Tenant."

East RIDING.

Table with columns: Electoral District of GUNBOWER, Subdivision, Net Annual Value, Total Net Annual Value, Reduced to on Appeal, No. on the Rate, No. on the Rate, Current Rate at Pence in the Pound, Arrears Brought Forward, No. on the Rate, Current Rate, Date, Arrears, Interest, Date, Amount, Date of Minute, Arrears, No. on Next Rate, REMARKS. Includes entries for 299, 300, 301, 302, 303, 304, 305, 306, 307, 308, 309, 310, 311, 312, 313, 314, 315, 316, 317.



LOCAL GOVERNMENT ACT, 1928. SECTION 256. SCHEDULE 1B. COUNTY RATE DETERMINATION ACT 1928. SECTION 12(1). SCHEDULE 1B.

An ASSESSMENT to the GENERAL RATE for the SHIRE OF in the Year 1930, after the Rate of Eighteen Pence in the Pound, by virtue of the


Table with columns: No. on the Rate, Surname, Christian Names, Full Address, Trade or Occupation, Name, Address, Allot. Sec. Area, Parish. Rows include Pickles, Coor, Porter, Brotho, Richards, and Nigel.

GORDON, made this 26th day of February "Local Government Act 1928," for the Period ending the 30th day of September, 1930.

Note: The letter "O" placed against any Name signifies "Oversight." The letter "L" placed against any Name signifies "Lapsed." The letter "A" placed against any Name signifies "Arrears." The letter "O.T." placed against any Name signifies "Occupying Tenant."

East RIDING.

Table with columns: Electoral District of GUNBOWLE, Subdivision, Net Annual Value, Total Net Annual Value, Reduced to an Appeal, No. on the Rate, Current Rate at Pence in the Pound, Arrears Brought Forward, No. on the Rate, Current Rate, Date, Arrears, Interest, Date, Amount, Date of Minute, Arrears, No. on Next Rate, REMARKS. Includes a summary row at the bottom with totals.





LOCAL GOVERNMENT ACT, 1928.  
SECTION 200. RATES. 15.  
LOCAL GOVERNMENT ACT AMENDMENT ACT 1928.  
SECTION 20 (2). RATES. 15.  
64.


An ASSESSMENT to the GENERAL RATE for the SHIRE OF  
in the Year 1930, after the Rate of Eighteen Pence in the Pound, by virtue of the

No. on the Rate.	NAME, ADDRESS AND OCCUPATION OF PERSON RATED.				OWNER.	DESCRIPTION AND SITUATION OF RATEABLE PROPERTY.			
	Surname.	Christian Names.	FULL ADDRESS. Shewing Township, Quarter, Street and Number (if any) in each Street, and Name of any lot or allotment.	Trade or Occupation.		Name.	Address.	Allot. Sec. Area.	Parish.
335	Riegel	Arthur Ernest			Riegel Bros	Mitiamo	C 17	299	Catho
	Riegel	Rudrick William					D 17	299	
	Riegel	John Henry	Mitiamo	farmer			106	41	
	Riegel	Thomas Edward				Road	8	Senick West	
336	Riegel	Rudrick Wm.					1 <sup>a</sup>	321	Senick West
	Riegel	John Henry	Mitiamo	farmer	Riegel Bros		1 <sup>b</sup>	90	
	Riegel	Thomas Edward					1 <sup>c</sup>	62	
							1 <sup>d</sup>	128	
							1 <sup>e</sup>	320	
337	Riegel	Arthur Ernest			Riegel Bros	Mitiamo	1 <sup>c</sup>	63	Senick West
	Riegel	Elizabeth Jane	Mitiamo	farmer			1 <sup>d</sup>	320	
	Riegel	Katherine							
338	Roberts	William	Yarrowalla	farmer	Roberts William	Yarrowalla	3 C	120	Mologa
							4 C	18	
							11 C	316	
339	Roberts		Pyramid Hill	draper	Donnellon P.	Pyramid Hill			shop Kelly Street
340	Lodin	Charles	Pyramid Hill	farmer	Blower Settlement Board		91 <sup>a</sup>	145	Muncha West
341	Rowland	John Thomas	Pyramid Hill	farmer	Rowland John T.	Pyramid Hill			house Kelly St } allot. Kelly St } house Victoria St }
342	Royan	George W	Pyramid Hill	ret. farmer	Royan George W	Pyramid Hill			
343	Rudkins	Michael	Mitiamo	farmer	Rudkins Michael	Mitiamo	92	319	Senick West
344	Rudkins	Thomas	Mitiamo	farmer	Rudkins Thomas	Mitiamo	90	187	Senick West
345	Russell	Kelen	27 Kensington Rd. Perth	h. duties	Russell Kelen	Daklight			allot Kelly Street
346	Ryan	Bridget M.	Pyramid Hill	farmer	Ryan Bridget M.	Pyramid Hill			
347	Ryan	John Hanley			Ryan John H.		1 <sup>a</sup>	69	Muncha West
348	Ryan	Bridget M.	Pyramid Hill	h. duties	Ryan Bridget M.	Pyramid Hill	24 <sup>a</sup>	76	Muncha West
349	Ryan	John T.	Mologa	farmer	Blower Settlement Board		57	320	Senick West
349	Ryan	John Hanley	Pyramid Hill	farmer	Ryan John H.	Pyramid Hill	112 <sup>b</sup>	78	
							24 <sup>a</sup>	86	
							1125	95	Muncha West
							1142	106	
							1118	19	
								10	head of Railway from allot Victoria Street sports ground, Pyramid.

GORDON, made this 26<sup>th</sup> day of February  
"Local Government Act 1928," for the Period ending the 30th day of September, 1930.

Note.—The letter "D" placed against any Name signifies "Deceased."  
The letter "L" placed against any Name signifies "Leased."  
The letter "A" placed against any Name signifies "Assessed."  
The letter "O.T." placed against any Name signifies "Occupying Tenant."

Electoral District of GUNBOWEN.	Subdivision.	Net Annual Value. £	Total Net Annual Value. £	Reduced to an Appeal. £	No. on the Rate.	AMOUNTS DUE.			AMOUNTS PAID.				RATES ABANDONED.		ARREARS CARRIED FORWARD.		REMARKS.		
						Current Rate at Pence in the Pound.	Arrears Brought Forward.	No. on the Rate.	Current Rate.	Date.	Arrears.	Interest.	Date.	Amount.	Date of Minute.	Arrears.		No. on Next Rate.	
		43																	
		43																	
		10																	
		2	98		335	7 7			7 7	8/5									
		94																	
		23																	
		16																	
		53																	
		76																	
		1	263		326	19 11/6			19 11/6	8/5									
		11																	
		78	89		337	6 13/6			6 13/6	8/5									
		27																	
		3																	
		86	110		338	8 11/6	8 9/6	332	8 11/6	10/6	8 9/6	12/5	10/6			1 7/6	335	2 <sup>d</sup>	
		5	5		339	7 6													
		34	34		340	2 11	13 2	333			2 11						1 12 1/2	336	2 <sup>d</sup>
		18																	
		2	20		341	1 10			1 10	25/6							1 1 2	337	2 <sup>d</sup>
		38	38		342	2 17			2 17	10/6									
		85	85		343	6 7 6			6 7 6	5/6									
		62	62		344	4 13			4 13	5/6									
		1	1		345	1 6			1 6	12/6									
		19	19		346	1 8 6			1 8 6	7/6									
		21	21		347	1 11 6			1 11 6	7/6									
		88	88		348	6 12	26 8	342									1 33	344	5/10/6
		14																	
		16																	
		22																	
		2																	
		1																	
		1	74		349	5 11			5 8	10/6							1 3	346	
		1013							75 19 6	47 19 6	66	11 10	11 3 6	13 2			14 10 5		



LOCAL GOVERNMENT ACT 1928. SECTION 202. SCHEDULE 1B. COLLECTOR'S AND CHIEF MAGISTRATE'S ACT 1928. SECTION 133 (1). FORM 127. 48.


An ASSESSMENT to the GENERAL RATE for the SHIRE OF GORDON, made this 26<sup>th</sup> day of February in the Year 1930, after the Rate of 2/6 Pence in the Pound, by virtue of the "Local Government Act 1928," for the Period ending the 30th day of September, 1930.

Table with columns: No. on the Rate, NAME, ADDRESS AND OCCUPATION OF PERSON RATED, OWNER, DESCRIPTION AND SITUATION OF RATEABLE PROPERTY. Rows include entries for Ryan, Saville, Scales, Sharp, Sherlock, Shipp, Sillman, Sims, Smart, Smith, and Smith.

GORDON, made this 26<sup>th</sup> day of February "Local Government Act 1928," for the Period ending the 30th day of September, 1930.

Notes: The letter "O" placed against any Name signifies "Oversight." The letter "L" placed against any Name signifies "Lease." The letter "A" placed against any Name signifies "Assignment." The letters "O.C." placed against any Name signify "Overriding Tenant."

Table with columns: Electoral District of Donor, Net Annual Value, Total Net Annual Value, Reduced to on Appeal, No. on the Rate, AMOUNTS DUE, AMOUNTS PAID, RATES ABANDONED, CARRIED FORWARD, REMARKS. Includes a summary row at the bottom with totals: 998, 74 17, 35 19 4, 32 15 6, 21 12 10, 1 5 4, 56 8.



LOCAL GOVERNMENT ACT 1928.  
SECTION 20. FORM 11. JAN. 1928.  
CONSTITUTION ACT 1901 (No. 104).  
SECTION 121 (1). SCHEDULE 12.  
61.

An ASSESSMENT to the GENERAL RATE for the SHIRE OF  
in the Year 1930, after the Rate of Eighteen Pence in the Pound, by virtue of the

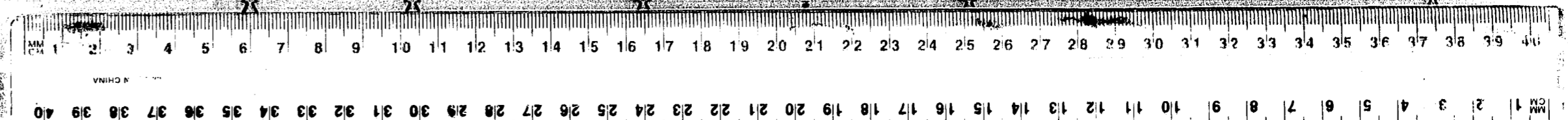
No. on the Rate.	NAME, ADDRESS AND OCCUPATION OF PERSON RATED.				Trade or Occupation.	OWNER.		DESCRIPTION AND SITUATION OF RATEABLE PROPERTY.								
	Surname.	Christian Names.	FULL ADDRESS—Street, Shanties, Paving Stones, and Number if any in each Street, and Name if any of the Householder.			Name.	Address.	Allot.	Sec.	Area.	Parish.					
369	Smith	Matthew	Serrick Serrick	farmer	Ward William	431 Napier St. Bendigo	1		320							
							2		320							
							3		320							
							4		320							
							5		319		Smith Matthew	Serrick Serrick				
							6		320							
							7		320							
							10		236		Ward William	Bendigo				Serrick West
							11		320							
							12		320							
							13		80							
							17		320		Smith Matthew	Serrick Serrick				sheep dip, adjoining allot 17
							24		313		Ward William	Bendigo				
370	Spence	Robert Courtney	Bannic	farmer	Spence Robert C.	Bannic	65		320		Mincha West					
							66		214		Mincha West					
371	Spewart	Horace Ake	Mincha West	farmer	Spewart Robert	Mincha West	3161		282		Mincha West					
372	Spewart	Lio	Mincha West	farmer	Spewart Robert	Mincha West	58		315		Mincha West					
373	Spewart	Ceter	Pyramid Hill	ret. farmer	Spewart Ceter	Pyramid Hill					house Kelly St.					
374	Spewart	Robert	Mincha West	farmer	Spewart Robert	Mincha West	55		320							
							56		320							
									576 <sup>8</sup> 57 <sup>8</sup>		256	Mincha West				
375	Spewart	Robert Ake	Mincha West	farmer	Spewart Robert A	Mincha West	140 <sup>8</sup>		13		Mincha West					
376	Squires	Joseph	Bannic Road	retired	Squires Joseph	Mentone	299				allot Kelly Street					
							119		55		Serrick West					
							120		55		Serrick West					
											Swelling, Mologga					
											Tarmastones Hill, Mologga					
377	Stevens	Annie Olive	Sylwatore	L. d.	Stevens Annie O.	Sylwatore	2262		181		Serrick West					
378	Stephens	Silas John	Yarrowalla	farmer	Stephens Silas J.	Yarrowalla	52		322		Mologga					
379	Stephens	John Jun	Private Road, Pyramid	farmer	Stephens John Jun	Pyramid Hill	10 <sup>8</sup>		282							
							16		174		Serrick West					
							17		221							
380	Stevens	John Co.	Sylwatore	farmer	Stevens John Co.	Sylwatore	30		320		Serrick West					
381	Stevens	Ernie	Sylwatore	h. duties	Stevens Ernie	Sylwatore	18		312		Serrick West					

GORDON, made this 26<sup>th</sup> day of February  
"Local Government Act 1928," for the Period ending the 30th day of September, 1930.

Note—The letter "D" placed against any Name signifies "Deceased."  
The letter "L" placed against any Name signifies "Leased."  
The letter "A" placed against any Name signifies "Assigned."  
The letter "O.C." placed against any Name signifies "Overriding Trust."

East RIDING.

Electoral District of Upowner.	No. on the Rate.	Total Net Annual Value.	Reduced to an Appeal.	No. on the Rate.	AMOUNTS DUE.		AMOUNTS PAID.			RATES ABANDONED.		ARREARS CARRIED FORWARD.		REMARKS.					
					Current Rate at Pence in the Pound.	Arrears Brought Forward.	No. on the Rate.	Current Rate.	Date.	Arrears.	Interest.	Date.	Amount.		Date of Minute.	Arrears.	No. on Next Rate.		
	45																		
	45																		
	43																		
	43																		
	48																		
	60																		
	48																		
	31																		
	43																		
	43																		
	11																		
	53																		
	42									15	16	6	20/3						
	4	561		369		42	1	6		26	5	8/4							
	56																		
	47	103		370		7	12	6					7	14	6	367	7/5		
	46	46		371		3	9			3	9		9/6						
	50	50		372		3	15			3	15		9/6						
	50	55		373		2	12	6		2	12	6	10/3						
	77																		
	77																		
	39			374		14	12	6		14	12	6	9/6						
	2	195		375		3	9			3	9		7/6						
	46	46																	
	1																		
	22																		
	12																		
	92	126		376		9	9	6		9	10	6	10/6						
	59	59		377		4	8	6		4	8	6	10/6						
	95	95		378		7	2	6							7	2	6	374	6/9
	81																		
	53																		
	55	169		379		12	13	6		12	13	6	11/6						
	80	80		380		6				6			10/3						
	91	91		381		6	16	6		6	16	6	10/6						
	1657					124	5	6		124	5	6							



LOCAL GOVERNMENT ACT, 1928. SECTION 270. FORM 38. CONVEYANCE ACT AMENDMENT ACT 1928. SECTION 125 (1). SCHED. II.

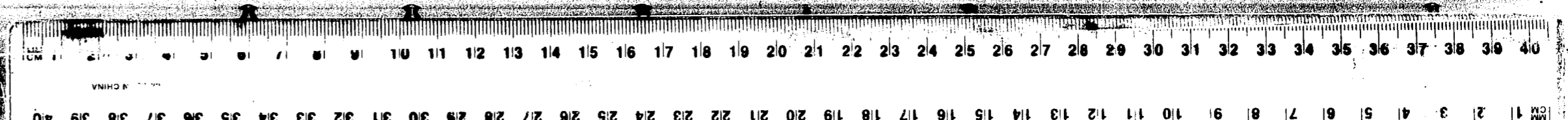
An ASSESSMENT to the GENERAL RATE for the SHIRE OF in the Year 1930, after the Rate of Eighteen Pence in the Pound, by virtue of the

Table with columns: No. on the Rate, Surname, Christian Names, Full Address, Trade or Occupation, Owner Name, Address, Allot. Sec. Area, Parish. Rows include entries for Stevens, Stone, Street, Sumner, Talbot, Tabbell, Thompson, Toey, Thomas, Townsend, Swigg, and Swigg.

GORDON, made this 26<sup>th</sup> day of February "Local Government Act 1928," for the Period ending the 30th day of September, 1930.

Notes: The letter "O" placed against any Name signifies "Oversight." The letter "L" placed against any Name signifies "Lapsed." The letter "A" placed against any Name signifies "Absent." The letter "D.T." placed against any Name signifies "Overpaying Tenant."

Table with columns: No. on the Rate, Net Annual Value, Total Net Annual Value, Reduced to on Appeal, No. on the Rate, AMOUNTS DUE (Current Rate at Price in the Pound, Arrears Brought Forward), AMOUNTS PAID (Current Rate, Date, Arrears, Interest), RATES ABANDONED (Date, Amount, Date of Minute), ARREARS CARRIED FORWARD (Arrears, No. on Next Rate), REMARKS. Includes handwritten notes like 'East RIDING' and '381'.





LOCAL GOVERNMENT ACT, 1928.  
SECTION 250. FORM 18.  
CONSTITUTION ACT, ANNECXY ACT 1928.  
SECTION 125 (1). FORM 15.  
68.

An ASSESSMENT to the GENERAL RATE for the SHIRE OF  
in the Year 1930, after the Rate of Eighteen Pence in the Pound, by virtue of the


No. of the Rate.	NAME, ADDRESS AND OCCUPATION OF PERSON RATED.				Trade or Occupation.	OWNER.		DESCRIPTION AND SITUATION OF RATEABLE PROPERTY.			
	Surname.	Christian Names.	Full Address—Street, Suburb, Township, Shire, and Name of any of the Roadways.	Trade or Occupation.		Name.	Address.	Allot.	Sec.	Area.	Parish.
419	Williamson	Elizabeth Mary	Kayammi	L. Duties	Williamson B. A.	Kayammi	8	D	160	Mologa	
420	Wilson	Joseph	Pyramid Hill	Labourer	Wilson Joseph	Pyramid Hill				Private Hospital, Victoria St. allot. Victoria St.	
421	Wilson	William John	Nickamoi	farmer	Wilson William John	Nickamoi					
							8 <sup>ff</sup>		220		
							8 <sup>c</sup>		320		
							8 <sup>D</sup>		253		
							8 <sup>afceH</sup>		193	Linnick West	
							15		255		
							15 <sup>ff</sup>		33		
422	Windsidge	Arthur Henry	Pyramid Hill	farmer	Windsidge A. H.	Pyramid Hill				house Kelly Street	
							28	B	240		
							29	B	320		
							1/30 <sup>ff</sup>	B	150	Mologa	
							33	B	308		
423	Winderbottom	Bertie	Pyramid Hill	farmer	Winderbottom B.	Pyramid Hill	1/100		66	Mincha West	
424	Winderbottom	Oliver Franklin	Winder Grove	farmer	Winderbottom O. F.	Winder Grove	1/8 <sup>B</sup>		178	house Albert Street	
							1/9		320		
							1/9 <sup>ff</sup>		27	Mincha West	
							50 <sup>D</sup>		134		
425	Winderbottom	Esther Maud	Korefield	L. Duties	Winderbottom E. M.	Korefield	1/10		320	Mincha	
426	Winderbottom	Samuel Evans	Winder Grove		Winderbottom S. E.	Winder Grove	2/1		320	Mincha West	
							2/2		320	Mincha	
							50 <sup>D</sup>		134		
							51 <sup>ff</sup>		81		
							51 <sup>B</sup>		257	Mincha West	
							52 <sup>ff</sup>		134		
							52 <sup>B</sup>		320		
427	Winderbottom	Samuel Baptist	Winder Grove	farmer	Winderbottom S. B.	Winder Grove	90		320		
							92		320	Mincha	
							92 <sup>ff</sup>		16		
428	Winderbottom	Victor John	Winder Grove, Mincha	farmer	Winderbottom V. J.	Winder Grove	53		117	Mincha West	
							95		163	Mincha	
							53		320	Mincha West	
									20	laying area	
429	Wood	Charles E.	Pyramid Hill	farmer	Wood Charles E.	Pyramid Hill	17 <sup>A</sup>	C	124	Mologa	
							27	C	377		

GORDON, made this 26<sup>th</sup> day of February  
"Local Government Act 1928," for the Period ending the 30th day of September, 1930.

Note—The letter "O" placed against any Name signifies "Owner."  
The letter "L" placed against any Name signifies "Lessee."  
The letter "A" placed against any Name signifies "Assessee."  
The letter "O.T." placed against any Name signifies "Occupying Tenant."

Next RIDING.

Electoral District of Subdivision.	No. on the Rate.	Net Annual Value.	Total Net Annual Value.	Reduced to on Appeal.	No. on the Rate.	AMOUNTS DUE.			AMOUNTS PAID.			RATES ABANDONED.		ARREARS CARRIED FORWARD.		REMARKS.	
						Current Rate at Pence in the Pound.	Arrears Brought Forward.	No. on the Rate.	Current Rate.	Date.	Arrears.	Interest.	Date.	Amount.	Date of Minute.		Arrears.
	419	44	44		419	3 6			3 6	22/5							
	420	54	54		420	4 1	3 18	4 11	4 1	9/6	3 18	3	8/11				
		70															
		77															
		58															
		45															
		51															
		7	305		421	23 2			23 2	2/6							
		20															
		36															
		49															
		26															
		49	180		422	13 10			13 10	10/6							
		11															
		22	33		423	2 9 6			2 9 6	10/6							
		25															
		60															
		4															
		20	109		424	8 3 6			8 3 6	10/6							
		48	48		425	3 12			3 12	10/6							
		64															
		64															
		20															
		11															
		40															
		20															
		56	321		426	24 1 6	23 17	24 1 6	23 17	11/11	23 17	1 3 10	1/11	24 1 6	11 22	20/9	
		39															
		57	96		427	7 4			7 4	12/6							
		19															
		25															
		56															
		1	101		428	7 11 6			7 11 6								
		24	94		429	7 1			7 1	9/6							
		76															
		1388				104 2	27 15		104 2	27 15	1 6 10			31 13			



LOCAL GOVERNMENT ACT, 1928.  
SECTION 107. RETURN TO  
COMMISSIONER OF LANDS AND SURVEYS FOR 1930.  
SECTION 107 (1). FORM 11.  
1928.

An ASSESSMENT to the GENERAL RATE for the SHIRE OF  
in the Year 1930, after the Rate of Eighteen Pence in the Pound, by virtue of the

No. on the Rate.	NAME, ADDRESS AND OCCUPATION OF PERSON RATED.				Owner, Name, Address or Occupier.	OWNER.		DESCRIPTION AND SITUATION OF RATEABLE PROPERTY.			
	Surname.	Christian Names.	FULL ADDRESS— Street, Suburb, Naming Street and Number if any, or Range and Name if any of the Residence.	Trade or Occupation.		Name.	Address.	Allot.	Sec.	Area.	Parish.
430	Wood	Charlotte P.	Pyramid Hill	L. Duties	Wood Charlotte P.	Pyramid Hill.	23	C	310	Molaga	
	Wood	Emily	"	"	Wood Emily	"	24	E	311		
431	Wood	Elizabeth Annie	"	"	Wood Elizabeth A.	allot. Victoria Street					
432	Young	Edward	Pyramid Hill	farmer	Government of Victoria	Lower Settlement Road			40	Muncha West	
									95		
									102		
									102 <sup>A</sup>		
									102 <sup>B</sup>		
433	Young	William Isaac	Pyramid Hill	farmer	Smith Simon	Pyramid Hill	90	202	Muncha West		
434	<del>Wood</del>	Wmfred	Shore St. Bendigo	L.D.	Keulane W.	Bendigo	24 <sup>A</sup>	C	314	Molaga	

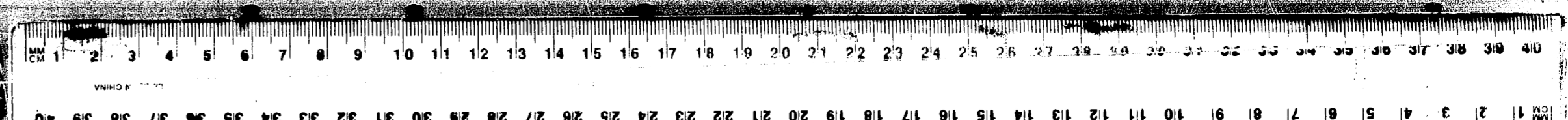
GORDON, made this 26<sup>th</sup> day of February  
"Local Government Act 1928," for the Period ending the 30th day of September, 1930.

Notes.—The letter "O" placed against any Rate signifies "Overset."  
The letter "L" placed against any Rate signifies "Lapsed."  
The letter "A" placed against any Rate signifies "Amalgamated."  
The letter "O.L.T." placed against any Rate signifies "Overlapping Tenement."

East RIDING.

Electoral District of GUNPOWDER.	Subdivision.	Net Annual Value. £	Total Net Annual Value. £	Reduced to an Appeal. £	Initials of Chairman.	No. on the Rate.	AMOUNTS DUE.			AMOUNTS PAID.				RATES ABANDONED.		ARREARS CARRIED FORWARD.		REMARKS.	
							Current Rate at Pence in the Pound.	Arrears Brought Forward.	No. on the Rate.	Current Rate.	Date.	Arrears.	Interest.	Date.	Amount.	Date of Month.	Arrears.		No. on Next Rate.
		83																	
		3	86			430	6 9		4	5/0									
		62	62			431	4 12		4	1/6									
		3																	
		62																	
		13																	
		4																	
		4																	
		4	90			432	6 15	5	4 25	6 15	11/6	5		10/6					
		36																	
		74	110			433	8 5			8 5	11/6								
		68	68			434 <sup>A</sup>	5 2								5 2				Since Rated
		416					31 4	5		26 2		5		5 2					

*Note: Elected house of Gordon since local council taking.*



LOCAL GOVERNMENT ACT, 1928.  
SECTION 208. FORM 33.  
CONSTITUTIONAL ACT AMENDMENT ACT 1928.  
SECTION 121. FORM 11.  
1928.

An ASSESSMENT to the GENERAL RATE for the SHIRE OF  
in the Year 1930, after the Rate of Eighteen Pence in the Pound, by virtue of the

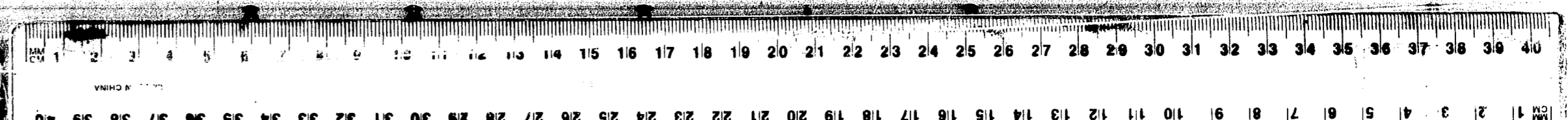
No. on the Date.	NAME, ADDRESS AND OCCUPATION OF PERSON RATED.				Owner.	DESCRIPTION AND SITUATION OF RATEABLE PROPERTY.			
	Surname.	Christian Names.	FULL ADDRESS—Being Number, Street and Number (if any) in such Street, and Name (if any) of the Block.	Trade or Occupation.		Name.	Address.	Allot. Sec. Area.	Parish.
434	Aicken	John Agnew	Bladfield	farmer	Aicken John A.	Bladfield	54 B	160	Loddon
	Aicken	Thomas Edmund	Bladfield	farmer			56 <sup>a</sup> B	143	
							57 <sup>a</sup> F	155	
							57 <sup>a</sup> F	145	
435	Amos	William	Macorna	farmer	Amos William	Macorna	11 C	267	Loddon
						18 <sup>a</sup> C	51		
436	Amos	William B.	Macorna	farmer	Amos William B.	Macorna	10 C	264	Loddon
437	Allen	Sidney Muir	Loddon Vale	farmer	Loddon Settlement Board		50 F	137	Loddon
							51 F	20	
							52 F	313	
438	Anderson	John William	Oratobay Pyramid	farmer	Loddon Settlement Board		62 F	308	Loddon
							1170 <sup>a</sup> F	159	
439	Anderson	William B.	Boort	farmer	Anderson W. B.	Boort	20 <sup>a</sup> D	16	Boort
440	Appel	Henry Augustus	Macorna	farmer	Appel Henry A.	Macorna	19 <sup>a</sup> C	140	Loddon
							19 C	183	
							25 C	121	
441	Appin Butcher Factory		Appin		Appin Butcher Factory Trustees			3	Butcher Shop & Store
442	Ault Exon	Charlotte A.	Durham Co.		Ault Charlotte A. Exon	Durham Co.	10 <sup>a</sup> F	121	Yarrowalla
							17 F	113	
							18 <sup>a</sup> F	39	
443	Ault	Joseph A.	Durham Co.	farmer	Ault Joseph A.	Durham Co.	10 F	154	Yarrowalla
444	Bagnell	John	Molaga	farmer	Bagnell John	Molaga	11 <sup>b</sup> C	224	Yarrowalla
							11 <sup>b</sup> C	114	
							16 D	316	
445	Bagnell	John & William B.	Molaga	farmers	Bagnell J. & W. B.	Molaga	19 C	312	Yarrowalla
446	Bagnell	Lawrence	Yarrowalla	farmer	Bagnell Lawrence	Yarrowalla South	5 C	320	Yarrowalla
							4 F	290	
							5 D	321	
447	Barnes	John Leslie	Boort	farmer	Barnes Mark	Boort	5 <sup>a</sup> D	20	Boort
							5 <sup>a</sup> D	14	
							5 <sup>b</sup> D	20	
							5 <sup>c</sup> D	20	
					Barnes Harold A.	Boort	6 D	275	
					Barnes Mark	Wood Boort	9 D	322	
							11 D	321	

GORDON, made this 26<sup>th</sup> day of February  
"Local Government Act 1928," for the Period ending the 30th day of September, 1930.

Note.—The letter "O" placed against any Rate signifies "Overs." The letter "L" placed against any Rate signifies "Lapsed." The letter "A" placed against any Rate signifies "Amalgamated." The letter "C.T." placed against any Rate signifies "Compulsory Tenants."

Central RIDING.

Electoral District of Subdivision.	Net Annual Value.	Total Net Annual Value.	Reduced to an Appeal.	Initial of Chairman.	No. on the Rate.	AMOUNTS DUE.			AMOUNTS PAID.				RATES ABANDONED.		ARREARS CARRIED FORWARD.		REMARKS.	
						Current Rate at Pence in the Pound.	Arrears Brought Forward.	No. on the Rate.	Current Rate.	Date.	Arrears.	Interest.	Date.	Amount.	Date of Minute.	Arrears.		No. on Next Rate.
	28																	
	25																	
	27																	
	28	108			424	8 2		45								1 8 2	1111	7/9
	46																	
	8	54			435	4 1			11	7/6								
	46	46			436	3 9	2	429	3 9	6/6	2		6/6					
	23																	
	3																	
	54	80			437	6		47	112	23/6			23/6			1 11 8	1112	1/-
	53																	
	27	80			438	6			6	7/5								
	4	4			439	6			6	10/6								
	6																	
	32																	
	21	59			440	4 8 6	2 6	433	112	6 7/6	3 6		7/6			1 7 11	1100	Reduce. Above at. 6/11
	48	48			441	3 12	3 12	434										
	20																	
	20																	
	5	45			442	3 7 6				3 7 6	11/3							
	26	26			443	1 19				1 19	11/3							
	44																	
	21																	
	64	129			444	9 13 6				9 13 6	7/6							
	58	58			445	4 7				4 7	7/6							
	68	68			446	5 2	4 16	439			4 16	2 6	14/11			1 3 2	1152	
	52																	
	54																	
	57																	
	2																	
	3																	
	3																	
	53																	
	64																	
	58	246			447	25 9				25 9	7/6							
	1151					86 6 6	5 12 6			65 2 6	5 6	6 6				2 11 16		





LOCAL GOVERNMENT ACT, 1928.  
SECTION 20. SCHEDULE 1B.  
CONSTITUTIONAL ACT AMENDMENT ACT 1928.  
SECTION 10 (1). SCHEDULE 10.  
481.

An ASSESSMENT to the GENERAL RATE for the SHIRE OF  
in the Year 1930, after the Rate of Eighteen Pence in the Pound, by virtue of the

No. on the Rate.	NAME, ADDRESS AND OCCUPATION OF PERSON RATED.				OWNER.		DESCRIPTION AND SITUATION OF RATEABLE PROPERTY.			
	Surname.	Christian Names.	FULL ADDRESS— Street, Road, Lane, Street and Number if any, or other and Name if any of the Residence.	Trade or Occupation.	Name.	Address.	Allot.	Sec.	Area.	Parish.
448	Barnes	Henry Robert	Yando	farmer	Barnes Robert	Saulfield	2	C	3.20	Boort
							5	C	3.20	
449	Barnes	Erma	Yando	h. duties	Barnes Henry E.	Yando	3	C	3.20	Boort
450	Barnes	Isabel	Boort	h. duties	Barnes Isabel	Boort	8	D	3.21	
	Barnes	Ruth	Boort	h. duties	Barnes Mark	Boort	10	D	11.8	Boort
					Barnes Isabel	Boort	12	D	3.21	
							27 <sup>n</sup>	D	100	Boort
							27 <sup>b</sup>	D	7.2	
							29	D	314 <sup>1</sup>	Boort
451	Barnes	Oliver Jane	Boort	h. duties	Barnes John L.	Boort	116	D	194	
452	Barnes	Ruby Bertha	Oppin South	h. duties	Barnes Ruby B.	Oppin South	67		3.20	Leaghur
							67 <sup>n</sup>		140	
453	Bear	Allen Robert	Loddon Vale via Pyramid Hill	farmer	Bear Allen R.	Loddon Vale	75	F	3.20	Loddon
							79 <sup>n</sup>	F	14	
							80	F	3.20	Loddon
							80 <sup>n</sup>	F	30.7	
							82	F	3.20	Loddon
					Ray Mrs M.	53 Lower Bridge St Bendigo	83	F	244	
					Moylan Thomas	Loddon Vale	84	F	19	Loddon
					Bear Allen R.	Loddon Vale	88	F	3.20	
							81	B	3.12	Leaghur
							55	B	3.20	
							17 <sup>n</sup>		3.20	Loddon
							1 <sup>b</sup>		140	
454	Bear	Edie Marge	Sanary Island	h. duties	Bear Louisa	Sanary Island	17 <sup>n</sup>	F	3.20	Loddon
							1 <sup>b</sup>	F	30	
					Government of Victoria	Cranginloo	30			Loddon
455	Bear	John George	Sanary Island	farmer	Bear John A.	Sanary Island	1	F	315	
							2	F	314	Leaghur
							8		312	
							8 <sup>n</sup>		310	Leaghur
							37		317	
							37 <sup>n</sup>		317	Leaghur
							123		123	

GORDON, made this 26<sup>th</sup> day of February  
"Local Government Act 1928," for the Period ending the 30th day of September, 1930.

NOTE—The letter "O" placed against any Name signifies "Owner."  
The letter "L" placed against any Name signifies "Lessee."  
The letter "A" placed against any Name signifies "Assignee."  
The letter "O.T." placed against any Name signifies "Outgoing Tenant."

Electoral District of GUNBOWER.	Subdivision.	Net Annual Value. £	Total Net Annual Value. £	Reduced to on Appeal. £	No. on the Rate.	AMOUNTS DUE.			AMOUNTS PAID.			RATES ABANDONED.		ARREARS CARRIED FORWARD.		REMARKS.	
						Current Rate at Pence in the Pound.	Arrears Brought Forward.	No. on the Rate.	Current Rate.	Date.	Arrears.	Interest.	Date.	Amount.	Date of Abandonment.		Arrears.
		70															
		66	136		448	10	4			10	11	6/6					
		56	56		449	4	4			11	11	6/6					
		57															
		21															
		62															
		19															
		12															
		58	229		450	17	3	6		17	3	6	11/6				
		40	40		451	3				3			11/6				
		57															
		6	63		452	4	4	6		11	11	6	5/6				
		50															
		60															
		2															
		56															
		54															
		56															
		42															
		3															
		56															
		55															
		60															
		56															
		33	589		453	44	3	6		11	3	6	11/6				
		56															
		3															
		4	63		454	4	4	6		11	11	6	3/5				
		55															
		58															
		54															
		56															
		55															
		55															
		35	368		455	27	12			11	6	3/5			6	11/6	
		1544				115	16			115	15	6					





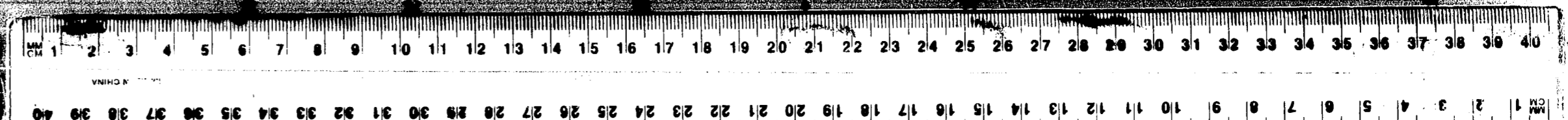
An ASSESSMENT to the GENERAL RATE for the SHIRE OF  
in the Year 1930, after the Rate of Eighteen Pence in the Pound, by virtue of the

No. on the Rate.	NAME, ADDRESS AND OCCUPATION OF PERSON RATED.				OWNER.	DESCRIPTION AND SITUATION OF RATEABLE PROPERTY.				
	Surname.	Christian Names.	FULL ADDRESS— Street, Suburb, Naming Street and Number (if any) in each street, and Name of any other tenements.	Trade or Occupation.		Name.	Address.	Allot.	Sec.	Area.
474	Shalmers	Jesse Watson	Canary Island	h. duties	Shalmers Jesse W	Canary Island	11	10	313	Loddon
							16	B	320	
							13	D	110	
							14	B	215	
							25.47	B	315	
							47.47	B	302	
							50	B	315	
							52	B	322	
475	Barbuda	Benjamin	Uppin South	farmer	Barbuda Benj.	Uppin South	2 <sup>nd</sup>		318	Leaghur
							2 <sup>nd</sup>		101	
476	Shalmers	Thomas Thompson	Mincha	farmer	Shalmers Settlement Board		17	B	298	Loddon
							24 <sup>B</sup>	B	4	
							1124 <sup>B</sup>	B	125	
477	Shamberlain	Herbert L.	Private Bag Coast	farmer	Shamberlain H.L.	Lake Muring	33		320	Leaghur
478	Shayne	Elizabeth J.	Yarrowalla South	h. duties	Shayne Elizabeth J.	Yarrowalla S	6	C	322	Yarrowalla
479	Shayne	Janet	Yarrowalla S	h. duties	Shayne Janet	Yarrowalla S	7	C	312	Yarrowalla
480	Blaricoats	Henry Alfred	Private Bag, Pyramid	farmer	Shalmers Settlement Board		147	B	163	Loddon
							12	B	94	
							1128 <sup>B</sup>	B	184	
							66 <sup>B</sup>	H	224	
481	Blaricoats	Mary J.	Private Bag, Pyramid	h. duties	Blaricoats Mary	Pyramid Hill	33	H	314	Loddon
482	Shalmers Settlement Board						1124 <sup>B</sup>	B	76	Loddon
							35 <sup>B</sup>	B	320	
							1135 <sup>B</sup>	B	22	
							11 <sup>B</sup>	B	8	Yarrowalla
483	Cable	Robert David	Leaghur	farmer	Cable Robert D.	Leaghur	32 <sup>B</sup>		320	Leaghur
484	Cable	Charles Edie	Leaghur	farmer	Cable Charles E.	Leaghur	31 <sup>B</sup>		320	Leaghur
485	Colwell	E.	Uppin	labourer	Trustees Uppin Cattle Station	Lower Uppin				
486	Conolly	William James	Lake Muring	farmer	Conolly William J.	Lake Muring	34		320	Leaghur
487	Coutts	Agnes	Coast	h. duties	Coutts Agnes	Coast	85		320	Myra

GORDON, made this 26<sup>th</sup> day of February  
"Local Government Act 1928," for the Period ending the 30th day of September, 1930.

Note—The letter "G" placed against any Name signifies "Gordon."  
The letter "L" placed against any Name signifies "Loddon."  
The letter "A" placed against any Name signifies "Arrears."  
The letters "O.T." placed against any Name signify "Occupying Tenant."

Electoral District of GUNBOWER.	Subdivision.	Net Annual Value.	Total Net Annual Value.	Reduced to on Appeal.	Initials of Chairman.	No. on the Rate.	AMOUNTS DUE.			AMOUNTS PAID.			RATES ABANDONED.		ARREARS CARRIED FORWARD.		REMARKS.										
							Current Rate at Force in the Pound.	Arrears Brought Forward.	No. on the Rate.	Current Rate.	Date.	Arrears.	Interest.	Date.	Amount.	Date of Minute.		Arrears.	No. on Next Rate.								
		55																									
		56																									
		19																									
		40																									
		55																									
		32																									
		59																									
		7	343			474	25	4	6		25	11	6	10/6													
		56																									
		20	76			475	5	14			5	11	9/6														
		49																									
		22	71			476	5	6	6		5	6	6	20/4													
		58	58			477	4	7		3	15	4	70		3	15	3	9	13/11	14	7	1152	4/-				
		64	64			478	4	10			4	16	2/3														
		70	70			479	5	5			5	5	2/3														
		25																									
		16																									
		32																									
		39	115			480	8	12	6		8	12	6	12/9													
		58	58			481	4	7			4	7	10/6														
		13																									
		60																									
		4																									
		2	79			482	5	18	6	32	6	9	475		6	7	5		9/11	31	9	7	487				
		62	62			483	4	13																			
		62	62			484	4	13																			
		12	12			485	18		12		4	78															
		58	58			486	4	7			4	7	10/6														
		70	70			487	5	5			5	5	10/6														
		198					89	17		36	13	9		69	7	6				10	10	3	7	3	46	12	7







LOCAL GOVERNMENT ACT, 1928.  
SECTION 206. FORM 18.  
CONVEYANCE ACT, AMENDMENT ACT 1928.  
SECTION 103 (11). SCHEDULE II.  
414.

An ASSESSMENT to the GENERAL RATE for the SHIRE OF  
in the Year 1930, after the Rate of Eighteen Pence in the Pound, by virtue of the

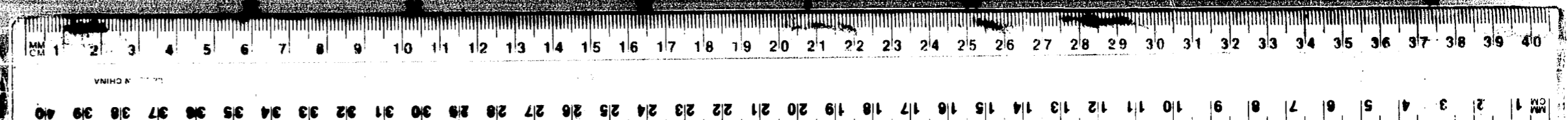
No. on the Rate.	NAME, ADDRESS AND OCCUPATION OF PERSON RATED.				Trade or Occupation.	Owner's Name, Address or Occupation.	DESCRIPTION AND SITUATION OF RATEABLE PROPERTY.				
	Surname.	Christian Names.	Full Address—State, Parish, Farming Street and Number (if any) of the Residence, and Name (if any) of the Residence.	Trade or Occupation.			Name.	Address.	Allot.	Sec.	Area.
505	Lairbairn	George Lachlan	117 William St.		Lairbairn A. L.	117 William St.	18	F	32.0	Loddon	
	Lairbairn	Jean	Melbourne	groynes	Lairbairn Jean	Melbourne	18	F	31		
	Lairbairn	Ray Alexander			Lairbairn Ray A.		19	F	8.2		
							28	F	10		
							23	F	2.0		
							23	F	1.9		
							40	F	3.19		
							41	F	3.14		
							42	F	3.14		
							43	F	3.20		
506	Lawcett	Olga Robakina	Yarrowalla St.	h. duties	Lawcett Olga A.	Yarrowalla St.	17	C	18	Yarrowalla	
							18	C	81		
							18	C	3.20		
							20	C	3.15		
							21	C	3.18		
							17	D	3.19		
							18	D	3.31		
							17	B	3.15		
							17	B	18		
							64		3.21		
507	Lawcett	Robert G.	Dunham Dr.	farmer	Lawcett Robert G.	Dunham Dr.	17	C	3.29	Yarrowalla	
							17	D	3.19		
508	Lawcett	Thomas W. Mrs. Alice	Lanchine	farmer	Lawcett John	Dunham Dr.	17	B	3.15	Yarrowalla	
							17	B	18		
509	Forster	John	Boort	farmer	Forster John	Boort	64		3.21	Myra	
							65		2.39		
							67		2.73		
							1168		2.81		
							183-183		2.20		
						Water Board	50				

GORDON, made this 26<sup>th</sup> day of February  
"Local Government Act 1928," for the Period ending the 30th day of September, 1930.

Note.—The letter "O" placed against any Name signifies "Owner."  
The letter "L" placed against any Name signifies "Lessee."  
The letter "A" placed against any Name signifies "Assignee."  
The letter "D.T." placed against any Name signifies "Occupying Tenant."

Central RIDING.

Electoral District of GORDON.	Subdivision.	Net Annual Value.	Total Net Annual Value.	Reduced to on Appeal.	No. on the Rate.	AMOUNTS DUE.			AMOUNTS PAID.				RATES ABANDONED.		ARREARS CARRIED FORWARD.		REMARKS.	
						Current Rate at Pence in the Pound.	Arrears Brought Forward.	No. on the Rate.	Current Rate.	Date.	Arrears.	Interest.	Date.	Amount.	Date of Minute.	Arrears.		No. on Next Rate.
		60																
		6																
		14																
		1																
		2																
		58.6																
		55																
		55																
		56																
		56																
		18																
		56																
		54																
		56																
		52																
		33	63.2		505	47.8			47.8	3/6								
		3																
		16																
		68																
		63																
		67	21.7		506	16.5.6			16.5.6	11/0								
		70																
		63																
		62	19.5		507	14.12.6			14.12.6	11/0								
		60																
		3	63		508	4.4.6	4.5.6	500	4.4.6	11/0	4.5.6	4.3.24/10						
		60																
		48																
		45																
		43																
		6	255		509	19.2.6			19.2.6	11/0								
		136.2				102.3	4.5.6		102.3	4.5.6	4.3							



LOCAL GOVERNMENT ACT, 1928.  
SECTION 256. GENERAL RATE.  
GOVERNMENT ACT, 1928.  
SECTION 135 (1). GENERAL RATE.  
46.

An ASSESSMENT to the GENERAL RATE for the SHIRE OF  
in the Year 1930, after the Rate of Eighteen Pence in the Pound, by virtue of the

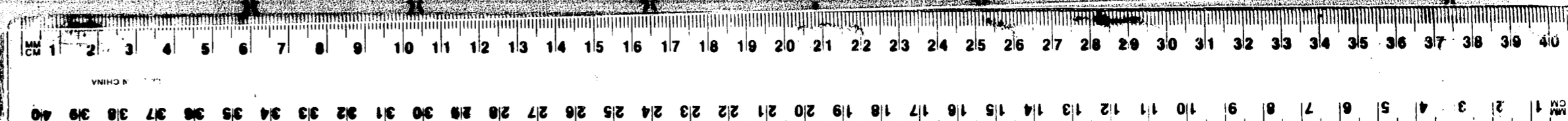
No. of the Rate.	NAME, ADDRESS AND OCCUPATION OF PERSON RATED.				Trade or Occupation.	OWNER.		DESCRIPTION AND SITUATION OF RATEABLE PROPERTY.			
	Surname.	Christian Names.	FULL ADDRESS— Street, Suburb, District, Street and Number (if any) to which Street, and Name (if any) of the Residence.	Trade or Occupation.		Name.	Address.	Allot.	Sec.	Area.	Parish.
510	Frank	George	Boort	farmer		Frank George Boort	43		319		
							61 <sup>n</sup>		37		
							61 <sup>c</sup>		15		
							69		236		Myra
							80 <sup>n</sup>		57		
							185		48		
511	Gravelly Hill	Catrick George A	Newbridge Yarrowalla S.	farmer		Gravelly Hill George A Yarrowalla S.	11 <sup>n</sup>	C	173		
							11 <sup>a</sup>	C	88		
							11 <sup>a</sup>	C	50		Yarrowalla
512	Boort	Arthur Edward	Sanary Island Lake	farmer		Boort Arthur Ed Sanary Island Lake	14	H	270		Lodden
							15	H	62		
							16	H	313		
513	Boort	Fredrick	Miamindie	farmer		Boort Fredrick Miamindie	16		123		Langhoro
514	Jaffe	James Douglas	Boort	farmer		Jaffe James D. Boort	43 <sup>n</sup>		232		Myra
							46		156		
							46 <sup>n</sup>		25		
							47		101		
							47 <sup>n</sup>		52		
515	Jaffe	James	Boort	farmer		Jaffe James Boort	1	D	321		
	Jaffe	James Douglas	Boort				2	D	220		
	Jaffe	Harjere	Boort				3	D	100		
							4	D	323		
							7	D	321		
							32	D	378		
							33	D	73		
							34	D	248		
							35	D	20		Boort
							36	D	12		
							37	D	20		
							38	D	20		
							41 <sup>o</sup>	D	137		
							48		320		
							49		320		
							50		124		
							54		104		Myra
							55		322		
						Ryan Susan bears	90		320		
							91		247		

GORDON, made this 26<sup>th</sup> day of February  
"Local Government Act 1928," for the Period ending the 30th day of September, 1930.

Notes.—The letter "O" placed against any Name signifies "Owner."  
The letter "L" placed against any Name signifies "Lessee."  
The letter "A" placed against any Name signifies "Assignee."  
The letters "O.L." placed against any Name signify "Overlapping Tenants."

Central RIDING.

Electoral District or SUBDIVISION.	Net Annual Value.	Total Net Annual Value.	Reduced to on Appeal.	No. of Chairmen.	No. on the Rate.	AMOUNTS DUE.			AMOUNTS PAID.				RATES ABANDONED.		ARREARS CARRIED FORWARD.		REMARKS.	
						Current Rate at Pence in the Pound.	Arrears Brought Forward.	No. on the Rate.	Current Rate.	Date.	Arrears.	Interest.	Date.	Amount.	Date of Minute.	Arrears.		No. on Next Rate.
	65																	
	8																	
	4																	
	41																	
	8																	
	8																	
	8	142			510	10 13			10 13	1/5								
	33																	
	16																	
	10																	
	43	122			511	9 3			9 3	22/5								
	50																	
	10																	
	55	115			512	8 12 6			8 12 6	9/5								
	30																	
	39	69			513	5 3 6			5 3 6	3/5								
	51																	
	32																	
	4																	
	20																	
	10	117			514	8 15 6			8 15 6	10/9								
	62																	
	48																	
	22																	
	68																	
	62																	
	12																	
	43																	
	3																	
	3																	
	24																	
	60																	
	60																	
	24																	
	18																	
	60																	
	46								8 4	10/9				5 6	10/9			
	60	751			575	56 6 6			56 6 6	10/4								
	1316					98 14			98 14									





Local Government Act, 1928.  
Section 206. Return to  
Government Act Amendment Act 1928.  
Section 12 (1). Schedule 10.  
41.

An ASSESSMENT to the GENERAL RATE for the SHIRE OF  
in the Year 1930, after the Rate of Eighteen Pence in the Pound, by virtue of the


No. on the Rate.	NAME, ADDRESS AND OCCUPATION OF PERSON RATED.				Dues, Rates, Arrears, or Special Tax.	OWNER.		DESCRIPTION AND SITUATION OF RATEABLE PROPERTY.			
	Surname.	Christian Names.	FULL ADDRESS—Street, Suburb, Naming Street and Number (if any) in each Street, and District (if any) to the District.	Trade or Occupation.		Name.	Address.	Allot.	Sec.	Area.	Parish.
516	Ladeden	H	Yarrowalla St.	farmer	Ladeden H. P.	Yarrowalla St.	13	D	150	Yarrowalla	
517	Lawne	Edith Arthur	Boort	farmer	Lawne Mrs. A.	Boort	13	C	280	Boort	
518	Lilmore	Mary Thomas	Yarrowalla St.	farmer	Lilmore Thomas	Yarrowalla St.	5	D	321		
							116	D	321		
							7	D	211		
							8	D	121	Yarrowalla	
							114	E	323		
							15	E	320		
519	Littens	Herwood	Little St. Bendigo	gardener	Littens Herwood	Bendigo	1	B	321		
							2	B	322		
							117	B	79		
							117	B	241		
							117	B	321	Yarrowalla	
							117	B	100		
							13	B	262		
							13	B	50		
					Government of Victoria				112		
520	Howard	Charles	Mincha	farmer	Howard Charles	Mincha	19	B	175		
							20	B	310		
							26	B	245	Loddon	
							5	C	313		
							21	C	310		
521	Gray	Andrew	Wycheproof	farmer	Gray Andrew	Wycheproof	16	E	321		
					Crown Lands (Govt)		17	E	15		
					Gray Andrew		17	E	284		
		William Cowan			William Cowan		113	C	88	Yarrowalla	
							15	D	321		
							115	C	160		
522	Lisy	George	Boort	farmer	Lisy George	Boort	6	F	269		
							6	F	12		
							7	F	251	Boort	
							8	F	322		
523	Hallinan	Elizabeth	Appin South	Industries	Hallinan Elizabeth	Appin South	5		195	Leighur	

GORDON, made this 26<sup>th</sup> day of February  
"Local Government Act 1928," for the Period ending the 30th day of September, 1930.

Note—The letter "D" placed against any Name signifies "Owner."  
The letter "L" placed against any Name signifies "Lessee."  
The letter "A" placed against any Name signifies "Assignee."  
The letter "G.T." placed against any Name signifies "Overlying Tenant."

Central RIDING.

Electoral District of GUNBOWEN.	Subdivision.	Net Annual Value.	Total Net Annual Value.	Reduced to on Appeal.	No. of Chatham.	No. on the Rate.	AMOUNTS DUE.			AMOUNTS PAID.			RATES ABANDONED.		ARREARS CARRIED FORWARD.		REMARKS.	
							Current Rate at Pence in the Pound.	Arrears Brought Forward.	No. on the Rate.	Current Rate.	Date.	Arrears.	Interest.	Date.	Amount.	Date of Minute.		Arrears.
		95	95			516	7 2 6	5 9 6	508							12 12	519	
		67	67			517	5 6			5	6	7/6						
		64																
		68																
		144																
		24																
		64																
		62	326			518	24 9			24	9	11/6						
		64																
		64																
		17																
		48																
		64																
		20																
		49																
		9																
		6	341			519	25 11 6			25	11	6 3/5						
		30																
		57																
		42																
		54																
		54	237			520	17 15 6			17	15	6 11/2						Reduce val. by 12-year lease.
		58																
		81																
		18																
		70																
		376	232			521	17 8	23 3 6	593	17	8	7/6	33 3 6	2 11	11/11			
		50																
		2																
		52																
		59	163			522	12 4 6			12	4	6 2/6						
		36	36			523	2 14			2	14	5/6						
		1497					112 5 6	28 13		105	3		23 3 6	2 11		12 12		





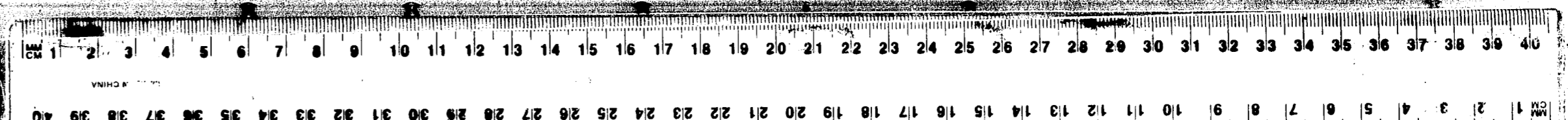
LOCAL GOVERNMENT ACT, 1928. SECTION 200. RETURN IN CONNECTION WITH THE ACT. SECTION 120 (1). SCHEDULE II.

An ASSESSMENT to the GENERAL RATE for the SHIRE OF GORDON, made this 26th day of February, 1930, after the Rate of 6 pence in the Pound, by virtue of the "Local Government Act 1928," for the Period ending the 30th day of September, 1930.

NOTE—The letter "D" placed against any Name signifies "Deceased." The letter "L" placed against any Name signifies "Lease." The letter "A" placed against any Name signifies "Assessment." The letter "O.T." placed against any Name signifies "Overriding Tenant."

Table with columns: No. on the Rate, NAME, ADDRESS AND OCCUPATION OF PERSON RATED, OWNER, DESCRIPTION AND SITUATION OF RATEABLE PROPERTY. Includes entries for Harrison, Harvey, Haw, Norris, Hedman, Hicks, Kutton, and Jeffery.

Table with columns: Electoral District of GORDON, Net Annual Value, Total Net Annual Value, Reduced to an Appeal, No. on the Rate, AMOUNTS DUE, AMOUNTS PAID, RATES ABANDONED, ARREARS CARRIED FORWARD, REMARKS. Includes a summary row at the bottom with totals: 1506, 112 4/6, 5 6, 102 9, 3 6, 11 6, 10 10.



LOCAL GOVERNMENT ACT, 1928. SECTION 206. SCHEDULE 1B. CONSOLIDATED ACT AMENDMENT ACT 1928. SECTION 121. SCHEDULE 1A.

An ASSESSMENT to the GENERAL RATE for the SHIRE OF in the Year 1930, after the Rate of English Pence in the Pound, by virtue of the


Table with columns: No. on the Rate, NAME, ADDRESS AND OCCUPATION OF PERSON RATED, OWNER, DESCRIPTION AND SITUATION OF RATEABLE PROPERTY. Includes entries for Jeffery, Jobling, Johnston, Kirk, Lackmann, and Lanyon.

GORDON, made this 26<sup>th</sup> day of February "Local Government Act 1928," for the Period ending the 30th day of September, 1930.

NOTE:—The letter "O" placed against any Name signifies "Owner." The letter "A" placed against any Name signifies "Assessee." The letter "R" placed against any Name signifies "Ratepayer." The letter "D.T." placed against any Name signifies "Deputy Treasurer."

Central RIDING.

Table with columns: Electoral District of GOSWORTH, Subdivision, Net Annual Value, Total Net Annual Value, Reduced to on Appeal, No. on the Rate, AMOUNTS DUE, AMOUNTS PAID, RATES ABANDONED, ARREARS CARRIED FORWARD, REMARKS. Includes a summary row at the bottom with totals.



LOCAL GOVERNMENT ACT, 1928  
SECTION 20E. BURD. 12  
CONSTITUTIONAL ACT AMENDMENT ACT 1929.  
SECTION 121 (1). BURD. 12.  
42.

An ASSESSMENT to the GENERAL RATE for the SHIRE OF  
in the Year 1930, after the Rate of Eighteen Pence in the Pound, by virtue of the

No. on the Rate.	NAME, ADDRESS AND OCCUPATION OF PERSON RATED.				Owner, Lessee, Assignee or Occupier's Trade.	OWNER.		DESCRIPTION AND SITUATION OF RATEABLE PROPERTY.			
	Surname.	Christian Names.	FULL ADDRESS—Being Residence, Naming Street and Number (if any) or other place, and Name (if any) of the Residence.	Trade or Occupation.		Name.	Address.	Allot.	Sec.	Area.	Parish.
552	Lanyon	Vincent Henry Arthur Vincent Henry	Barraport	farmer	Lanyon Albert V. Barraport	Barraport	1		640		
							55		222		
							55 <sup>a</sup>		39		
							55 <sup>b</sup>		14		
							55 <sup>c</sup>		50		
							55 <sup>d</sup>		13	Leighur.	
							59		101		
59 <sup>a</sup>		124									
		P.R.		320							
553	Lewis Lewis	Grace William	Boort	h. duties farmer	Lewis William Boort	Boort	56		157		
							56 <sup>a</sup>		54		
							57		105		
							58		214	Myria	
							61		317		
							63		108		
554	Lewis	John	Boort	gentleman	Lewis John Boort	Boort	57 <sup>b</sup>		111		
							59 <sup>b</sup>		313	Myria	
							60		323		
555	Lee	George	Boort	farmer	Lee George Boort	Boort	16 <sup>b</sup>	D	17	Boort	
556	Lock	Harry	Durham Ox	water, mill	Lock Rivers & W.A. Commission	house Durham Ox					
557	Lynn	William James	Loddon Vale	farmer	Lynn William Loddon Vale	Loddon	136	B	250		
							37	B	240		
							37 <sup>a</sup>	B	80		
558	Mahony	George	Terrikurra	farmer	Mahony George Terrikurra	Myria	97 <sup>a</sup>		280		
							99		40		
							100		159		
559	Marplet	Charles	Yarrowalla	farmer	Marplet Charles Yarrowalla	Yarrowalla	22	C	228		
							24	C	311		
560	Marplet	Kasseth	Yarrowalla	h. duties	Marplet Charles Yarrowalla	Yarrowalla	25	C	320		
							26	C	347		
							31	C	310		
							32	C	316		
							37	C	316		
561	Mason	Thomas & John	Durham Ox	grazier	Mason Thomas & John Durham Ox	Yarrowalla	23	B	321		
							11	P	160		
562	Mason	William	Durham Ox	grazier	Mason William Durham Ox	Yarrowalla	3	P	266		
							4	P	318		
							5	P	136		

GORDON, made this 26<sup>th</sup> day of February  
"Local Government Act 1928," for the Period ending the 30th day of September, 1930.

Notes—The letter "O" placed against any Name signifies "Owner."  
The letter "L" placed against any Name signifies "Lessee."  
The letter "A" placed against any Name signifies "Assignee."  
The letter "C" placed against any Name signifies "Occupier Tenant."

Electoral District of GUNPOWDER.	Subdivision.	Net Annual Value.	Total Net Annual Value.	Reduced to an Appeal.	Initial of Chairman.	No. on the Rate.	AMOUNTS DUE.				AMOUNTS PAID.				RATES ABANDONED.		ARREARS CARRIED FORWARD.		REMARKS.
							Current Rate at Pence in the Pound.	Arrears Brought Forward.	No. on the Rate.	Current Rate.	Date.	Arrears.	Interest.	Date.	Amount.	Date of Minute.	Arrears.	No. on Next Rate.	
		124																	
		39																	
		6																	
		2																	
		7																	
		2																	
		16																	
		19																	
		64	301			552	19	8	6		19	8	6	5/5					
		34																	
		10																	
		16																	
		33																	
		64																	
		20	177			553	13	5	6		13	5	6	2/3					
		2																	
		58																	
		58	118			554	8	7		7	12	5	4	10/9	7	7	28/1		
		6	6			555	9		7	6	5	4	5	11/3	7	6	4	7/11	
		15	15			556	12	6	15	5	6	1	2	6	29/5		15	5/1	
		44																	
		42																	
		14	100			557	7	10		7	10	11/6							
		8																	
		33	100			558	7	10		7	10	9/6							
		43	43			559	3	4	6	3	4	6	10/6						
		58																	
		68																	
		57																	
		62																	
		60	305			560	22	7	6	22	7	6	14/6						
		64																	
		26	90			561	6	15		6	15	12/6							
		48																	
		68																	
		25	136			562	10	4		10	4	12/6							
		1349					101	3	6	8	15	6	101	3	6	8	6	13	11



LOCAL GOVERNMENT ACT, 1928.  
SECTION 228. RATES. II.  
COMPUTATION AND APPEALS ACT 1928.  
SECTION 101 (1). RATES. II.  
45.

An ASSESSMENT to the GENERAL RATE for the SHIRE OF  
in the Year 1930, after the Rate of Eighteen Pence in the Pound, by virtue of the

No. on the Rate.	NAME, ADDRESS AND OCCUPATION OF PERSON RATED.				Trade or Occupation.	OWNER.		DESCRIPTION AND SITUATION OF RATEABLE PROPERTY.			
	Surname.	Christian Names.	FULL ADDRESS— Street, Suburb, Postal Street and Number if any in South Street and Number if any in the Highway.			Name.	Address.	Allot.	Sec.	Area.	Parish.
571	Mills	Reuben Amos	Mincha	farmer	Mills Reuben A	Mincha	14	C	235	Lodden	
572	Moore	Alexander D	Lodden Vale	farmer	Moore Settlement Board		14	11	319	Lodden	
							166	11	157		
573	Moore	Norman	Affin		Affin Butcher Factory Trustees					House Affin	
574	Moore	Phillip Bennett	Pyramid Hill	farmer	Moore Phillips B	Pyramid Hill	41	B	316	Harrowalla	
							38	E	319		
							39	E	73		
							39	E	23		
							40	E	216		
575	Moore	Richard P	Affin South	farmer	Moore Settlement Board		93	17	322	Lodden	
576	Moran	John	Lodden Vale	farmer	Moore Settlement Board		112	B	196	Lodden	
							3	B	188		
577	Moran	Raymond Joseph Kathleen Mary	Lodden Vale	farmer h. duties	Moore Settlement Board		22	B	328	Lodden	
							112	B	10		
							113	B	12		
578	Moran	Kathleen Mary	Lodden Vale	h. duties	Moore Settlement Board		113	B	256	Lodden	
							35	B	36		
							113	B	108		
579	Morrison	Charles Gordon	Minimindie	farmer	Morrison C. G.	Minimindie	11	C	320	Boon	
							12	C	320		
580	Morrison	Edgja Paul	Minimindie	h. duties	Morrison Edgja P.	Minimindie	40	C	320	Boon	
							40	C	18		

GORDON, made this 26<sup>th</sup> day of February  
"Local Government Act 1928," for the Period ending the 30th day of September, 1930.

NOTE.—The letter "O" placed against any Name signifies "Ownee."  
The letter "S" placed against any Name signifies "Lessee."  
The letter "A" placed against any Name signifies "Assignee."  
The letter "D.T." placed against any Name signifies "Dormitory Tenants."

Central RIDING.

Electoral District of GUNBOWER.	Subdivision.	No. on the Rate.	No. on the Rate.	AMOUNTS DUE.			AMOUNTS PAID.				RATES ABANDONED.		ARREARS CARRIED FORWARD.		REMARKS.	
				Current Rate at Pence in the Pound.	Arrears Brought Forward.	No. on the Rate.	Current Rate.	Date.	Arrears.	Interest.	Date.	Amount.	Date of Minute.	Arrears.		No. on Next Rate.
		42	571	3 3			3 3									
		55														
		27	572	6 3	5 8	15/6								11 11	583	18/-
		12	573	18	12	2/6								1 10	584	
		56														
		20														
		12														
		4														
		37	574	9 13 6			9 13 6	30/12								
		57	575	4 5 6	4 2 6	1/6								5 8	586	13/3
		37														
		34	576	5 6 6		3/6								5 6 6	587	5/-
		62														
		1														
		2	577	4 17 6		3/3								11 17 6	589	4/6
		48														
		6														
		20	578	5 11		3/12								5 11	588	5/3
		75														
		76	579	11 6 6					11 6 6	9/6						
		70														
		3	580	5 9 6					5 9 6	8/6						
		756		56 14	10 2 6				29 12 6					5 11		

Local Government Act, 1928  
SECTION 226. (1) (a) AND (2)  
CONSTITUTIONAL ACT, 1929, SECTION 111.  
SECTION 135 (1). (b) AND (2).  
1928.

An ASSESSMENT to the GENERAL RATE for the SHIRE OF  
in the Year 1930, after the Rate of Eighteen Pence in the Pound, by virtue of the

No. on the Rate.	NAME, ADDRESS AND OCCUPATION OF PERSON RATED.				Trade or Occupation.	OWNER.		DESCRIPTION AND SITUATION OF RATEABLE PROPERTY.			
	Surname.	Christian Names.	FULL ADDRESS—Street, Shire, County, Name of Street, and Name of any of the Residence.	Other Name, Address or Occupancy.		Name.	Address.	Allot.	Sec.	Area.	Parish.
581	Norison	William	Boort	saddler	Norison William	saddler	1	A	312	Harrowalla	
							1A	A	320		
							2	A	262		
							1A	A	320		
							1A	A	320		
							6	A	326		
							7	A	319		
							8	A	221		
							9	A	226		
							11-11	A	320		
							12	A	318		
							19	A	320		
							22	A	320		
							35	A	313		
							35	A	80		
							39	A	258		
							39	A	130		
							40	A	20		
							40	A	20		
40	A	56									
582	Mountjoy	Allen	Hill Street Beundon	farmer	Mountjoy Allen	Hill St. Beundon	38		320	Laghu	
							38		320		
583	McDonald	Donald	Harrowalla St.	farmer	McDonald Donald	Harrowalla St.	9	D	321	Harrowalla	
							10	D	317		
584	McDonald	John D	Hardo	farmer	McDonald John D	Hardo	33	C	200	Boort	
							33	C	200		
585	McDonald	Leticia Campbell	Hardo	farmer	McDonald Leticia Campbell	Hardo	10	D	46	Boort	
							10	D	52		
							31	D	160		
							39	D	300		
							39	D	20		
40	D	178									

GORDON, made this 26<sup>th</sup> day of February  
"Local Government Act 1928," for the Period ending the 30th day of September, 1930.

NOTE—The letter "O" placed against any Name signifies "Owner."  
The letter "L" placed against any Name signifies "Lessor."  
The letter "A" placed against any Name signifies "Assignee."  
The letter "D.T." placed against any Name signifies "Occupying Tenant."

Electoral District of GUNBOWEN.	Subdivision.	Net Annual Value.	Total Net Annual Value.	Reduced to on Appeal.	No. of Ratepayers.	No. on the Rate.	AMOUNTS DUE.			AMOUNTS PAID.			RATES ABANDONED.		ARREARS CARRIED FORWARD.		REMARKS.	
							Current Rate at Pence in the Pound.	Arrears Brought Forward.	No. on the Rate.	Current Rate.	Date.	Arrears.	Interest.	Date.	Amount.	Date of Minute.		Arrears.
	54																	
	60																	
	50																	
	60																	
	58																	
	56																	
	56																	
	55																	
	39																	
	55																	
	60																	
	58																	
	58																	
	56																	
	15																	
	50																	
	22																	
	3																	
	3																	
	8																	
	35																	
	47																	
	26																	
	1	971	581			581		72 16 6	123 3	574							195 19 6	592
	56	56	5			582		4 4	3 12	569	4 4	2/5	3 12		3 7	9/11		
	64																	
	63	127				583		9 10 6			9 10 6	10/4						
	56	36				584		2 14			2 14	10/6						
	7																	
	8																	
	29																	
	54																	
	5																	
	31	132				585		9 18			9 18	10/6						
		1322						99 3	126 15		26 6 6		3 12		3 7			195 19 6



LOCAL GOVERNMENT ACT, 1928.  
SECTION 128. RETURN TO  
COMPTROLLER AND ASSISTANT ACT 1928.  
SECTION 128 (3). RETURN TO  
46.

An ASSESSMENT to the GENERAL RATE for the SHIRE OF  
in the Year 1930, after the Rate of Eighteen Pence in the Pound, by virtue of the

No. on the Rate.	NAME, ADDRESS AND OCCUPATION OF PERSON RATED.				OWNER.	DESCRIPTION AND SITUATION OF RATEABLE PROPERTY.				
	Surname.	Christian Names.	FULL ADDRESS— Street, Suburb, Town, District and Number (if any) in each District, and Name (if any) of the Tenement.	Trade or Occupation.		Name.	Address.	Allot.	Sec.	Area.
586	McDonald	Duth	Yando	h. duties	McDonald L. Duth	Yando	33 <sup>A</sup>	C	22	Boort
							33 <sup>B</sup>	C	71	
							41 <sup>A</sup>	D	129	
							4	B	320	
587	McIvor	Ronald F	Bladfield	farmer	Blouie Settlement Board					
588	McIvor	Angus	Dunham Cr	laborer	McIvor Angus	Dunham Cr				house Dunham Cr
589	Nancarrow	Alfred A	Loddon Vale	farmer	Blouie Settlement Board					
590	Nancarrow	Annie Mabel	Loddon Vale	h. duties	Blouie Settlement Board		32	B	176	Loddon
							1133.38	B	504	
							1131 <sup>A</sup>	B	55	
							1136	B	69	
							31 <sup>B</sup>	B	100	Loddon
							36 <sup>A</sup>	B	31	
							1133.38	B	231	
591	Munn	Hornce	Yando	h. duties	Munn Hornce	Yando	1	F	227	Boort
							2	F	218	
							3	F	303	
592	O'Connell	John	Leaghur	farmer	O'Connell John	Leaghur	14		300	Leaghur
							10		320	
							35		313	
							36		150	
593	Ostern	William Henry	Boort	farmer	Ostern Wm Henry	Boort	26	F	44	Boort
594	Otten	May	Bladfield	h. duties	Korison Ltd for	Bladfield	10	B	320	Loddon
595	Painter	Robert	Leaghur	farmer	Painter Robert	Leaghur	15 <sup>A</sup>		147	Leaghur
596	Painter	William G	Leaghur	farmer	Painter Wm G	Leaghur	58.38 <sup>A</sup>		100	Leaghur
597	Ray	Thomas	Offen South	farmer	Ray Thomas	Offen South	39		320	Leaghur
598	Cenno	Elizabeth	Manary Island St	farmer	Cenno Elizabeth	Manary Island St	20		300	Loddon
							38 <sup>C</sup>	F	80	
							38 <sup>D</sup>	F	59	
							39 <sup>E</sup>	F	130	
599	Cenno	Emmie Jane	Manary Island St	h. duties	Cenno Emma J	Manary Island St	39 <sup>E</sup>	F	130	Loddon
600	Dunnick	William	Pyramid Hill	farmer	Blouie Settlement Board		25 <sup>A</sup>	E	30	Yarrowalla
							26 <sup>B</sup>	E	20	
							25 <sup>C</sup>	E	13	
							34.34 <sup>A</sup>	E	312	

GORDON, made this 26<sup>th</sup> day of February  
"Local Government Act 1928," for the Period ending the 30th day of September, 1930.

NOTES.—The letter "O" placed against any Name signifies "Owner."  
The letter "L" placed against any Name signifies "Lessee."  
The letter "A" placed against any Name signifies "Assessee."  
The letter "D.T." placed against any Name signifies "Occupying Tenant."

Electoral District of GUNBOWER.	Subdivision.	Net Annual Value.	Total Net Annual Value.	Reduced to on Appeal.	Fifths of Chairmen.	No. on the Rate.	AMOUNTS DUE.			AMOUNTS PAID.				RATES ABANDONED.		ARREARS CARRIED FORWARD.		REMARKS.	
							Current Rate at Pence in the Pound.	Arrears Brought Forward.	No. on the Rate.	Current Rate.	Date.	Arrears.	Interest.	Date.	Amount.	Date of Minute.	Arrears.		No. on Next Rate.
	21																		
	15																		
	23	4.2				586	3.3			3.3	10/0								
	63	6.3				587	4.14.6	4.7	5.76	11.11.6	20/0	4.7	2.6	20/0					
	12	12				588	18			18	2/0								
	30																		
	53	8.3				589	6.4.6									1.6.11.6	594	5/0	
	9																		
	12																		
	17																		
	5																		
	40	8.3				590	6.4.6										1.6.11.6	595	5/0
	40																		
	40																		
	53	13.3				591	9.19.6	19.10	12.7.6	12.7.6	5.80						1.29.9.6	596	6.3.7.6
	65																		
	70																		
	52																		
	25	21.5				592	16.2.6	28.19	16.10	16.10	14/0	28.19	1.1	14/0			1.16.2.6	597	14/6
	18	18				593	1.7			1.7	10/0								
	60	60				594	4.10			4.10	10/0								
	34	34				595	2.11			2.11	6/0								
	24	24				596	1.16			1.16	6/0								
	56	56				597	4.4										1.11.11	602	4/-
	62																		
	16																		
	11	8.9				598	6.13.6			6.13.6	14/0								
	25	15				599	1.17.6			1.17.6	14/0								
	6																		
	3																		
	2																		
	57	68				600	5.2			5.2	10/0								
		1005					75.7.6	52/6		32.12.6		33.6	1.14.9				6.2.5		

LOCAL GOVERNMENT ACT, 1928.  
SECTION 206. FORM 18.  
CONSTITUTIONAL ACT AMENDMENT ACT 1928.  
SECTION 110 (3). SCHED. 1A.  
47.

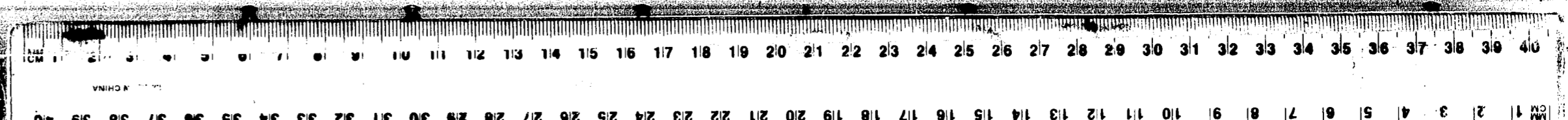
An ASSESSMENT to the GENERAL RATE for the SHIRE OF  
in the Year 1930, after the Rate of Eighteen Pence in the Pound, by virtue of the

No. on the Rate.	NAME, ADDRESS AND OCCUPATION OF PERSON RATED.				Trade or Occupation.	Owner Name.	DESCRIPTION AND SITUATION OF RATEABLE PROPERTY.			Parish.
	Surname.	Christian Names.	FULL ADDRESS—Special Landings, Public Streets and Number (if any) in each Street, and House or any part of the Premises.	Area.			Alot.	Sec.	Arca.	
601	Osle	Henry Joseph			farmer	Osle Henry Joseph	3	C	103	Loddon
	Osle	Herman	Macorna			Osle Herman	4	C	289	
	Osle	William Henry				Osle William Henry	22	C	320	
602	Reed	James	Boort		farmer	Mc Kee Leahah	24 <sup>A</sup>	D	20	Boort
	Reed	James					24 <sup>B</sup>	D	38	
							24 <sup>C</sup>	D	215	
603	Richardson	James Birch	Oppon South		farmer	Richardson J B	2	B	119	Laghu
							2	E	100	
604	Roberts	William	Yarrowalla		farmer	Roberts William	1	C	177	Yarrowalla
							3 <sup>A</sup>	C	44	
605	Hollinson	Alexander			grapeys	Hollinson Alexander	37		320	Myra
	Hollinson	Hugh Murdoch	Terrikurst			Hollinson Hugh A.	38		320	
	Hollinson	Lindsay Robert				Hollinson Lindsay	39		320	
606	Hollinson	Effie Minnie	Terrikurst		h duties	Hollinson Bros	41		654	Myra
	Hollinson	Elizabeth E.								
607	Royan	Alexander M.	Bladfield		farmer	Royan Alex M.	162	H	298	Loddon
	Royan	George Wigham				Royan Geo W	24 <sup>A</sup>	A	51	
	Royan					Royan Geo W	25 <sup>A</sup>	A	313	
608	Royan	Alexander M.	Bladfield		farmer	Royan Alex M.	26	H	318	Loddon
							27	H	310	
							42	B	320	
							43	B	331	
							44	B	125	
							30	E	311	
609	Ruddick	H. L.	Mischa		farmer	Ruddick H. L.	31	E	98	Loddon
							32	E	237	
							33	E	305	
							12	C	234	
							13	C	233	

GORDON, made this 26<sup>th</sup> day of February  
"Local Government Act 1928," for the Period ending the 30th day of September, 1930.

NOTE—The letter "G" placed against any Name signifies "Gross."  
The letter "L" placed against any Name signifies "Lodges."  
The letter "A" placed against any Name signifies "Agriculture."  
The letter "C.T." placed against any Name signifies "Camping Tenants."

Electoral District of GUNDSHOW.	Subdivision.	Net Annual Value.	Total Net Annual Value.	Reduced to on Appeal.	Habitats of Chairman.	No. on the Rate.	AMOUNTS DUE.				AMOUNTS PAID.				RATES ABANDONED.		ARREARS CARRIED FORWARD.		REMARKS.
							Current Rate at Pence in the Pound.	Arrears Brought Forward.	No. on the Rate.	Current Rate.	Date.	Arrears.	Interest.	Date.	Amount.	Date of Minute.	Arrears.	No. on Next Rate.	
		16																	
		45																	
		58	119			601	8 18 6			8 18 6	9/6								
		4																	
		6																	
		50	60			602	4 10			4 10	3/5								
		19																	
		16	35			603	2 12 6	2 6 6	592	2 12 6	7/6	2 6 6	2 4	8/11					
		35																	
		8	43			604	3 4 6	8 6 6	894							11 11	325	32/6	
		64																	
		64																	
		68	260			605	19 10			19 10	9/6								
		125	125			606	9 7 6			9 7 6	9/6								
		52																	
		8																	
		56																	
		59																	
		59																	
		58	292			607	21 18			21 18	10/6								
		60																	
		62																	
		3																	
		21																	
		62																	
		50																	
		60	338			608	25 7			25 7	3/5								
		46																	
		40																	
		7																	
		28	121			609	9 1 6			9 1 6	11/3								
		1393					104 9 6	10 13		101 5		2 6 6	2 11						







LOCAL GOVERNMENT ACT, 1928.  
SECTION 20. RATES. 18.  
CONVENTION ACT, 1907 (ACT 1907).  
SECTION 12 (1). DIVISION 11.  
48.


An ASSESSMENT to the GENERAL RATE for the SHIRE OF  
in the Year 1930, after the Rate of Eighteen Pence in the Pound, by virtue of the

Table with columns: No. on the Rate, Surname, Christian Names, FULL ADDRESS, Trade or Occupation, Name, Address, Allot. Sec. Area, Parish. Rows include properties owned by Kinable, Kincombe, Walker, Valle, Waugh, Weaver, and Wilkinson.

GORDON, made this 26<sup>th</sup> day of February  
"Local Government Act 1928," for the Period ending the 30th day of September, 1930.

NOTE—The letter "O" placed against any Name signifies "Oversight."  
The letter "L" placed against any Name signifies "Lapsed."  
The letter "A" placed against any Name signifies "Amalgamated."  
The letter "D" placed against any Name signifies "Dormant Tenants."

Table with columns: Electoral District of GUNBOWER, Subdivision, Net Annual Value, Total Net Annual Value, Reduced to on Appeal, No. on the Rate, AMOUNTS DUE (Current Rate, Arrears Brought Forward, No. on the Rate), AMOUNTS PAID (Current Rate, Date, Arrears, Interest, Date), RATES ABANDONED (Amount, Date of Minute, Arrears, No. on Next Rate), ARREARS CARRIED FORWARD (Arrears, No. on Next Rate), REMARKS. Includes handwritten notes like 'Central RIDING' and '15-3-0'.



LOCAL GOVERNMENT ACT, 1928.  
SECTION 205. RETURN IN  
CONNECTION WITH AMENDMENT ACT 1928.  
SECTION 201 (1). GORDON, 1930.

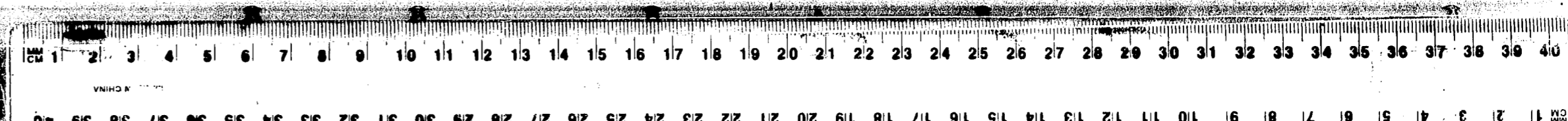
An ASSESSMENT to the GENERAL RATE for the SHIRE OF  
in the Year 1930, after the Rate of Eighteen Pence in the Pound, by virtue of the

No. on the Rate.	NAME, ADDRESS AND OCCUPATION OF PERSON RATED.				Trade or Occupation.	OWNER.		DESCRIPTION AND SITUATION OF RATEABLE PROPERTY.			
	Surname.	Christian Names.	FULL ADDRESS— Street, Suburb, Postal Street and Number if any, or Rural District and Name if any of the District.			Name.	Address.	Allot.	Sec.	Area.	Parish.
658	Wilkinson	Sarah	W Lawson & Co Solicitors, Melbourne		Wilkinson S.		113		113	Leaghen	
							3 <sup>c</sup>		30		
							56 <sup>n</sup>		320		
							56 <sup>a</sup>		56		
							57		94		
659	Wilkinson	Richard	Minimindie	farmer	Wilkinson Richard	Minimindie	1	C	317	Bont	
							1 <sup>n</sup>	C	20		
							11 <sup>n</sup>	C	141		
							18 <sup>n</sup>	C	320		
							22	C	320		
							12		316		
							13 <sup>n</sup>		122		
							49		320		
							50		188		Leaghen
							51		120		
51 <sup>n</sup>		10									
51 <sup>b</sup>		19									
660	Willis	Francis Joseph	Pyramid Hill Warrnambool	farmer	Walter Settlement Board		2 <sup>b</sup>	E	120	Yarrawalla	
							21	B	311		
							112 <sup>b</sup>		20		
661	Wintubottom	Berke	Pyramid Hill	farmer	Wintubottom B	Pyramid Hill	39	B	309	Lodda	
							40	E	220		
662	Young	Blair Mary	Pyramid Hill	farmer	Young Edmund A.	Pyramid Hill	24 <sup>n</sup>	E	240	Yarrawalla	
							35	E	320		
							36 <sup>b</sup>	E	312		
							37 <sup>n</sup>	E	240		

GORDON, made this 26<sup>th</sup> day of February  
"Local Government Act 1928," for the Period ending the 30th day of September, 1930.

Note—The letter "D" placed against any Name signifies "Deceased."  
The letter "L" placed against any Name signifies "Lapsed."  
The letter "A" placed against any Name signifies "Absent."  
The letter "O.T." placed against any Name signifies "Occupying Tenant."

Electoral District of GUNBOWER.	Subdivision.	Net Annual Value.	Total Net Annual Value.	Reduced to on Appeal.	No. on the Rate.	AMOUNTS DUE.			AMOUNTS PAID.				RATES ABANDONED.		ARREARS CARRIED FORWARD.		REMARKS.	
						Current Rate at Pence in the Pound.	Arrears Brought Forward.	No. on the Rate.	Current Rate.	Date.	Arrears.	Interest.	Date.	Amount.	Date of Minute.	Arrears.		No. on Next Rate.
	28																	
	5																	
	62																	
	7																	
	15																	
	15	134			658	10 1.			10 1.	10/6								
	62																	
	3																	
	24																	
	58																	
	62																	
	55																	
	20																	
	51																	
	30																	
	20																	
	1																	
	2																	
	20																	
	43																	
	56	464			659	34 10.			310 6	648		310 6	10/6					
	3	59			660	48 6			8 5.	77 6		310 6	10/6					12 12 6 659
	57																	
	38	95			661	72 6						72 6	10/6					
	42																	
	56																	
	58																	
	42	198			662	14 7.						14 7.	10/6					
	950					71 5.			1115 6			66 16 6			310 6		12 9	





LOCAL GOVERNMENT ACT, 1928.  
SECTION 202. FORM 12.  
CONSTITUTION ACT AMENDMENT ACT 1928.  
SECTION 101 (1). GROUP 12.  
421

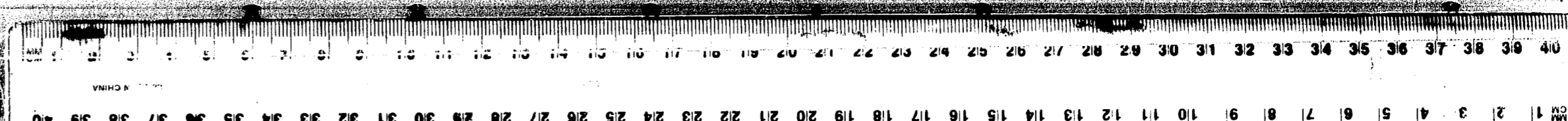
An ASSESSMENT to the GENERAL RATE for the SHIRE OF  
in the Year 1930, after the Rate of Eighteen Pence in the Pound, by virtue of the

No. on the Rate.	NAME, ADDRESS AND OCCUPATION OF PERSON RATED.				Trade of Occupation.	OWNER.		DESCRIPTION AND SITUATION OF RATEABLE PROPERTY.			
	Surname.	Christian Names.	FULL ADDRESS— Street, Suburb, Town, or District, and District to which the Property belongs.	Trade of Occupation.		Name.	Address.	Allot.	Sec.	Area.	Parish.
677	Baines	James	Lyneton	ret. farmer	Baines James	Lyneton	12	G	218	Boort	
							12 <sup>n</sup>	G	158		
							12 <sup>n</sup>	G	103		
							13	G	170		
							13 <sup>n</sup>	G	85		
							33 <sup>n</sup>	G	60		
							55	G	270	Terrapue	
							6		320		
678	Baines	John	Boort	ret. farmer	Baines John	Boort				house, Kaitera Street	
679	Baines	Thomas L.	Boort	gentleman	Baines Thomas L.	Boort				house, Jubilee Street	
680	Balding	Byril	Boort	carrier	Balding Byril	Boort	55			house, Kellaway Street	
681	Balding	James B.	Boort	just. mech.	Balding James B.	Boort	98			house, Armstrong Street	
682	Barry	John	Boort	baker	Barry William	Boort				house, Redfern Street	
683	Beattie	William John	Boort	h. duties	Beattie Ellen	Boort	18	E	253	Boort	
							22 <sup>n</sup>	E	7		
684	Bew	Blair	Boort	agent	Bew Blair	Boort	3	10		house, Knight Street	
685	Benvenuto Society	Sottage	Boort		Benvenuto Society	Sottage				allot off Knight Street	
686	Bertoli	Blayze Hardy	Narmal	farmer	Bertoli B. A.	Narmal	58		306	Terrapue	
							59		193		
							60		127		
									300	Government of Victoria	
687	Bertoli	Luca A.	Boort	h. duties	Bertoli Luca A.	Boort	118 <sup>n</sup>	P		house, King Street	
688	Betts	F. G.	Boort	clayman	Bethune of England Trustees		16		206	vicarage, Lake View St.	
689	Betts	Harry	Boort	wharfinger	Betts Harry	Boort				house, Kaitera Street	
690	Birch	Elizabeth	Boort	h. duties	Birch Elizabeth	Boort	8.9 <sup>n</sup>	5		house, Victoria Street	
691	Bishop	Margaret Ann	Boort	h. duties	Bishop Margaret A.	Boort				house, Jubilee Street	
692	Blake	James	Boort	carver	Blake James	Boort	110	H		Railway Works, Sample Room 2 yard	
693	Boort Butcher	Factory	Boort		Shareholders					factory, Durban O'Connell Road	
694	Bottomley	Benjamin	Boort	farmer	Bottomley Benj.	Boort	16	P	300	Boort	
695	Boucher	Ernest Albert	Boort	h. duties	Boucher Ernest	Boort	19		206	house, Lake View Street	
696	Bowman	Arthur Powell	Boort	banker	State Savings Bank of Victoria		6		2	bank, Redfern Street	
697	Boyle	John	Boort	farmer	Boyle John	Boort	6	P	320	Boort	
							12	P	320		
										house, King Street	
698	Boyle	Ellen Alice	Boort	h. duties	Boyle Ellen A.	Boort	84		143	Leaghen	

GORDON, made this 26<sup>th</sup> day of February  
"Local Government Act 1928," for the Period ending the 30th day of September, 1930.

Note—The letter "D" placed against any Name signifies "Deceased."  
The letter "L" placed against any Name signifies "Leased."  
The letter "A" placed against any Name signifies "Absent."  
The letter "C.T." placed against any Name signifies "Co-terminating Tenant."

Electoral District of GUNBOWER.	Subdivision.	Net Annual Value. £	Total Net Annual Value. £	Reduced to on Appeal. £	Municipal Chairman.	No. on the Rate.	AMOUNTS DUE.			AMOUNTS PAID.			RATES ABANDONED.		ARREARS CARRIED FORWARD.		REMARKS.							
							Current Rate at Pence in the Pound.	Arrears Brought Forward.	No. on the Rate.	Current Rate.	Date.	Arrears.	Interest.	Date.	Amount.	Date of Minute.		Arrears.	No. on Next Rate.					
		54																						
		39																						
		25																						
		42																						
		20																						
		15																						
		69																						
		80	344			677	25	16			25	16	7/6											
		32	32			678	2	8			2	8	0/1		1	5	1/1							
		20	20			679	1	10			1	10	2/6											
		24	24			680	1	16	11	6	671					3	7	6	679					
		24	24			681	1	16			1	16	3/5											
		30	30			682	2	5	16	3	944	1	1	30/6	16	3	2	30/9						
		60	60			683	4	10			4	10	13/3											
		22	22			684	1	13			1	13	1/4											
		10	10			685		15						15										
		68																						
		48																						
		28																						
		20	164			686	12	6			12	6	5/6											
		20	20			687	1	10			1	10	9/6											
		20	20			688	1	10			1	10	5/6											
		30	30			689	2	5			2	5	6/6											
		14	14			690	1	1			1	1	10/3											
		14	14			691	1	1			1	1	20/6											
		270	270			692	20	5			20	5	10/6											
		110	110			693	8	5			8	5	7/6											
		90	90			694	6	15			6	15	7/6											
		14	14			695	1	1	18		1	1	9/9	18		1	3	10/3						
		75	75			696	5	12	6		5	12	10/3											
		85																						
		88																						
		70	246			697	18	9			18	9	10/6											
		100	100			698	7	10			7	10	7/6											
		1733					129	19	6	3	5	9	127	8	6	1	14	3	5	7	15	3	7	6






An ASSESSMENT to the GENERAL RATE for the SHIRE OF  
in the Year 1930, after the Rate of Eighteen Pence in the Pound, by virtue of the

No. on the Rate.	NAME, ADDRESS AND OCCUPATION OF PERSON RATED.				Owner's Name and Address.	DESCRIPTION AND SITUATION OF RATEABLE PROPERTY.				
	Surname.	Christian Names.	Full Address— Street, Building, Shading Street and Number of Lot in each Street, and Name of the Tenement.	Trade or Occupation.		Name.	Address.	Allot.	Sec.	Area.
699	Brady	Obediah	Booth	farmer	Brady Obediah.	Booth	3	12		house Victoria Street
700	Buchanan	Archibald	Booth	farmer	Buchanan Arch.	Booth	1		320	
							2		320	Ngahibella
							86		138	
701	Buchanan	David & George	Cox St, Booth	farmers	Buchanan Nora	Booth	29	E	320	Booth
702	Buchanan	Meliza May	Booth	h. duties	Buchanan Arch	Booth	115	G	234	Booth
703	Burt	Judrick Thomas	Booth	carter	Burt Edw Thomas	Booth	1420			house King Street
704	Burt	John	Booth	labourer	Burt John	Booth	2	1		house Lake View Street
705	Byrne	Mary Ann	Lake Marmal	h. duties	Byrne Mary Ann	Lake Marmal	100		173	
							100		49	Terappa
706	Byrne	Nicholas Gerald	Lake Marmal	farmer	Byrne Nicholas G.	Lake Marmal	133		112	
							34		172	
							35		63	Terappa
							35		320	
707	Byrne	Terence John	Lake Marmal	farmer	Byrne Terence J.	Lake Marmal	90		310	Terappa
708	Byrne	Timothy Eugene	Lake Marmal	farmer	Byrne Timothy E.	Lake Marmal	12		112	
							12		22	Terappa
							12		25	
							133		210	
709	Cable	Charles	Laghu	farmer	Cable Charles	Laghu	41		200	
							62		320	
							63		320	Laghu
							76		901	
710	Cable	Charles Edw	Laghu	farmer	Cable Charles Edw	Laghu	30		100	Laghu
711	Cable	Charles John	Booth	farmer	Cable John	Kympton	8	G	320	Booth
712	Cable	Robert David	Laghu	farmer	Cable Robert D.	Laghu	30		100	Laghu
713	Cable	James	Booth	farmer	Cable James	Booth	4		320	Terappa
							6	G	320	
							8	G	320	Booth
							9	G	270	
714	Cable	Mary E	Booth	h. duties	Cable Mary E.	Booth	12	E	66	Booth
715	Cameron	James A.	Booth	hairdresser	Cameron James A.	Booth	12	R		shop & dwelling King Street
716	Cameron	Robert E.	Booth	clayman	Church of Christ Trustees		1	R		house Victoria Street
717	Cashmore	Thomas Charles	Booth	engine driver	Cashmore Oliver L.	Swan Hill				house Station Street

GORDON, made this 26<sup>th</sup> day of February  
"Local Government Act 1928," for the Period ending the 30th day of September, 1930.

Note.—The letter "O" placed against any Name signifies "Overset."  
The letter "L" placed against any Name signifies "Lapsed."  
The letter "A" placed against any Name signifies "Amalgamated."  
The letter "C.F." placed against any Name signifies "Carrying Forward."

Electoral District of GUNBOWER.	Subdivision.	Net Annual Value.	Total Net Annual Value.	Reduced to on Appeal.	No. on the Rate.	AMOUNTS DUE.			AMOUNTS PAID.				RATES ABANDONED.		ARREARS CARRIED FORWARD.		REMARKS.	
						Current Rate at Pence in the Pound.	Arrears Brought Forward.	No. on the Rate.	Current Rate.	Date.	Arrears.	Interest.	Date.	Amount.	Date of Minute.	Arrears.		No. on Next Rate.
		12	12		699	18			18	10/6								
		50																
		70																
		20	170		700	12 15		(9/6)							12 15	69 9	12 4	
		72	72		701	5 8			5 8	10/6								
		45	45		702	3 7 6		(2/6)							3 7 6	701	3 2	
		14	14		703	1 1			1 1	10/6								
		16	16		704	1 4			1 4	25/6								
		38																
		8	46		705	3 9			3 9	5/6								
		25																
		38																
		15																
		72	150		706	11 5	10 4	69 4	11 5	10/6	10 4	10 5	7/11					
		65	65		707	4 7 6			4 7 6	5/6								
		25																
		72																
		6																
		47	150		708	11 5	10 11 6	715 6/6			10 11 6	10 6	3/10		11 5	707	10 6	
		40																
		70																
		68																
		225	403		709	20 4 6		(20/6)							20 4 6	708	25 6	
		22	22		710	1 13		(1/2)							1 13	709	1 7	
		70	70		711	5 5			5 5	20/3								
		20	20		712	1 10			1						1 10	711	1 5	
		72																
		72																
		88																
		60	292		713	21 18			21 18	20/3								
		14	14		714	1 1			1 1	20/3								
		70	70		715	5 5			5 5	10/3								
		10	16		716	1 4			1 4	10/6								
		26	26		717	1 19		(1/6)	1 19	18/1					1 19	716	1 10	
		1673				125 9 6	22 11 6		62 15 6		20 15 6	1 9			64 10			







LOCAL GOVERNMENT ACT, 1928.  
SECTION 50C. SHIRE OF  
COMPOSITION AND AMENDMENT ACT 1928.  
SECTION 12(1). ORDER 12.

An ASSESSMENT to the GENERAL RATE for the SHIRE OF  
in the Year 1930, after the Rate of Eighteen Pence in the Pound, by virtue of the

No. on the Rate.	NAME, ADDRESS AND OCCUPATION OF PERSON RATED.				Owner, Name, Address and Occupation of Property.	OWNER.			DESCRIPTION AND SITUATION OF RATEABLE PROPERTY.		
	Surname.	Christian Names.	FULL ADDRESS—Street, Suburb, Township, Street and City (if any) in the Shire, and Number and/or Lot the Shire.	Trade or Occupation.		Name.	Address.	Allot.	Sec.	Area.	Parish.
745	Dowrie	Robert	Kathwaik	Boort	builder	Barcy William J	Boort				house Gordon Street
746	Dunn	Alexander P	Boort	builder	Dunn Alex P	Boort					house Victoria Street allot Lake View Street allot Kinross Street
747	Dunstan	Henry Clifford	Barraport	farmer	Dunstan Henry	Barraport	13.4	2	320		
							32	2	315		Marmal
							32.7	2	20		
							1157		164		Sredgwin
748	Dunstan	Jani Francis	Barraport	L. duties	Dunstan J F	Barraport	20.7	2	320		
							20.8	2	88		Marmal
749	Dunstan	Samuel J	Barraport	farmer	Dunstan Sam J	Barraport	15.5	2	2		
							18	2	312		
							19	2	304		
							21	2	308		Marmal
							22	2	308		
							1157		168		Sredgwin
750	Dunstan	Thomas Cornish	Benidigo	farmer	Dunstan Thomas	Benidigo	20	2	320		
							23	2	320		Marmal
							1124	2	85		
							88	2	216		Sredgwin
751	Dwyer	Jeremiah	Boort	laborer	Dwyer Jeremiah	Boort	91.92				allot. To Killans Road
752	Dwyer	William	Boort	electrician	Dwyer William	Boort	1116.0	F			house King Street
753	Dunn	James	Boort	saddler	Dunn James	Boort	1110	5			shop + dwelling Victoria Street
754	Dunn	Elizabeth	Boort	L. duties	Dunn Elizabeth	Boort	1115.0	F			house Durham St Rd
755	Edyvean	Francis William	Nyctitella North	farmer	Edyvean Francis	Nyctitella North	24		320		
	Edyvean	Eric Benjamin	Nyctitella North	farmer	Edyvean Eric	Nyctitella North	114		248		Serrapue
756	Edyvean	Francis	Nyctitella North	farmer	Edyvean Francis	Nyctitella North	16.7		320		Serrapue
757	Elliot	Eric George	Boort	stationer	Elliot Eric G	Boort	1135.6	206			house Ruckles Street
758	Elliot	William Henry	Boort	stationer	Elliot William H	Boort	1110	4			shop Godfrey Street house Lake View Street
759	Elvey	Agnes	Boort	L. duties	Elvey Agnes	Boort	1115.0	F	86		Boort
760	Elvey	Stephen Joseph	Boort	butcher	Elvey Stephen	Boort	7	4			shop + dwelling Godfrey St
761	Evans	Gordon R	Serrapue the Vale, Nyctitella	farmer	Evans Gordon	Boort	1112.0		97		
							36		177		
							37		199		Serrapue
							37.0		120		

GORDON, made this 26<sup>th</sup> day of February  
"Local Government Act 1928," for the Period ending the 30th day of September, 1930.

Note.—The letter "O" placed against any Name signifies "Owner."  
The letter "L" placed against any Name signifies "Lessee."  
The letter "A" placed against any Name signifies "Assignee."  
The letter "C.T." placed against any Name signifies "Overlying Tenement."

Electoral District of GUNBOWEN.	Subdivision.	Net Annual Value.	Total Net Annual Value.	Reduced to on Appeal.	No. on the Rate.	AMOUNTS DUE.			AMOUNTS PAID.				RATES ABANDONED.		ARREARS CARRIED FORWARD.		REMARKS.		
						Current Rate at Pence in the Pound.	Arrears Brought Forward.	No. on the Rate.	Current Rate.	Date.	Arrears.	Interest.	Date.	Amount.	Date of Minute.	Arrears.		No. on Next Rate.	
		26	26		745	117			119	2/5									
		20																	
		2																	
		11	26		746	119			119	3/6									
		72																	
		80																	
		4																	
		35	191		747	114	6									114	6	749	12/6
		72																	
		19	91		748	6	16	6			6	16	6	10/6					
		70																	
		68																	
		69																	
		83																	
		37	327		749	24	10	6			24	10	6	10/6					
		72																	
		72																	
		19																	
		54	217		750	16	5	6											
		4	4		751	6		6											
		22	22		752	113					1	13		16/6					
		44	44		753	3	6				3	6		10/6					
		11	11		754	16	6				16	6		7/6					
		77																	
		50	127		755	9	10	6			9	10	6	23/5					
		72	72		756	5	8				5	8		23/6					
		26	26		757	1	19				1	19		10/6					
		66																	
		36	102		758	7	13												
		26	26		759	1	19				1	19		10/6					
		44	44		760	3	6				3	6		10/6					
		22									1	13		9/6					
		39																	
		44																	
		30	135		761	10	2	6											
		1491				11	16	6			11	16	6						

LOCAL GOVERNMENT ACT, 1928. SECTION 20. (2). LOCAL GOVERNMENT ACT 1928. SECTION 19 (1). ORDER 17.

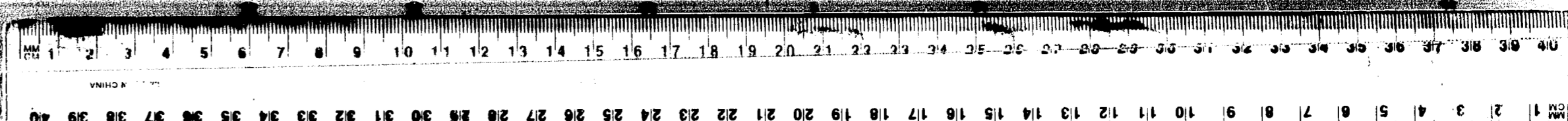
An ASSESSMENT to the GENERAL RATE for the SHIRE OF in the Year 1930, after the Rate of Eighteen Pence in the Pound, by virtue of the

Table with columns: No. on the Rate, Surname, Christian Names, Trade or Occupation, Name, Address, Allot. Sec. Area, Parish. Rows include property details for various owners like Evans, Swley, Overall, Lacey, Barbain, Targie, Sawyer, Ferguson, Fisher, Fitzpatrick, Blumey, Toley, North, Brester, Trost, Curry, Ballacha, Gardner.

GORDON, made this 26<sup>th</sup> day of February "Local Government Act 1928," for the Period ending the 30th day of September, 1930.

NOTE - The letter "D" placed against any Name signifies "Dismal". The letter "L" placed against any Name signifies "Lanes". The letter "A" placed against any Name signifies "Amalgamated". The letter "C" placed against any Name signifies "Company Tenants".

Table with columns: Electoral District of GUNBOWER, Subdivision, Net Annual Value, Total Net Annual Value, Reduced to on Appeal, No. on the Rate, AMOUNTS DUE (Current Rate at, Arrears Brought Forward, No. on the Rate), AMOUNTS PAID (Current Rate, Date, Arrears, Interest, Date), RATES ABANDONED (Amount, Date of Minute), ARREARS CARRIED FORWARD (Arrears, No. on Next Rate), REMARKS. Includes handwritten notes like 'West RIDING' and '15 11 6 775 2/-'.



LOCAL GOVERNMENT ACT, 1928.  
SECTION 101 (1). - RATES, &c.  
48.

An ASSESSMENT to the GENERAL RATE for the SHIRE OF  
in the Year 1930, after the Rate of Eighteen Pence in the Pound, by virtue of the

No. on the Rate.	NAME, ADDRESS AND OCCUPATION OF PERSON RATED.				Trade or Occupation.	OWNER.		DESCRIPTION AND SITUATION OF RATEABLE PROPERTY.			
	Surname.	Christian Names.	Full Address - State, Shire, Township, Street and Number (if any) or other description of the land.	Trade or Occupation.		Name.	Address.	Allot.	Sec.	Area.	Parish.
787	Lawne	Thomas Arthur	Boort	chemist		Lawne Thomas	Boort	pt. 2	3		shop Jeffrey Street house Andrews Street
788	Leary	David	Boort	ret. farmer		Leary David	Boort	14 <sup>B</sup>		320	Leppafce Boort
789	Libbitt	Austin Cross	Marmal	farmer		Libbitt A Cross	Marmal	105/103		200	house King Street Leppafce
790	Lillis	Margry	Boort	L. duties		Lillis Margry	Boort				house off Wright Street
791	Self	Blut	Boort			Self Blut	Boort			18	Boort
792	Graham	Blarney D.	Boort	engineer		Graham B. D.	Boort	10		200	house + allot. Lake View St.
793	Graham	Elizabeth J.	Boort	L. duties		Graham E. J.	Boort	118/100			allot. McPhillans Road
794	Gray	John	Boort	ret. farmer		Gray John	Boort	78 <sup>A</sup>		1000	Leaghan allot. Wright Street
795	Gray	George	Boort	gentleman		Gray George	Boort				
796	Kaley	Maggie	Boort	L. duties		Kaley Maggie	Boort	413		3	Old Royal Exchange Hotel shop Jeffrey Street allot. following + Wallace Street allot. + school Holloway Street
797	Kaley	Richard	Boort	carter		Kaley Richard	Boort	17		200	house Lake View Street
798	Hawkins	Margaret Ellen	Boort	L. duties		Hawkins Margaret E.	Boort	22		27	
799	Hawkins	John Edward	Boort	dayman		Hawkins John Ed.	Boort	16 <sup>A</sup>		323	Boort
800	Hawthorn	John	Barraport	farmer		Hawthorn John	Barraport	43		640	allot. Wright Street Boort
801	Haylett	George E.	Boort	contractor		Haylett George E.	Boort	40		50	house Henry + Holloway Sts.
802	Henderson	Harry	Barraport	farmer		Henderson Harry	Barraport	28		304	Leaghan
803	Henderson	William	Boort			Henderson William	Boort	28 <sup>A</sup>		10	house facing Lake Boort
804	Hodman	Norman P.	Boort	farmer		Hodman N. P.	Boort	1467		5	shop + dwelling Victoria Street
805	Hill	Alfred Thomas	Barraport	farmer		Hill Bros	Barraport	2		320	
	Hill	Samuel John						21		240	
								22		137	Boort
								23		320	
								1487		98	
								88		228	Leaghan
806	Hindson	George	Boort	agent		Hindson George	Boort	21		200	house Jubilee Street

GORDON, made this 26<sup>th</sup> day of February  
"Local Government Act 1928," for the Period ending the 30th day of September, 1930.

Note - The letter "D" placed against any Rate signifies "Dues."  
The letter "L" placed against any Rate signifies "Leases."  
The letter "A" placed against any Rate signifies "Assessable."  
The letter "O" placed against any Rate signifies "Overlapping Tenants."

Electoral District of GUNBOWER.	Subdivision.	Net Annual Value.	Total Net Annual Value.	Reduced to on Appeal.	No. on the Rate.	AMOUNTS DUE.			AMOUNTS PAID.			RATES ABANDONED.		ARREARS CARRIED FORWARD.		REMARKS.	
						Current Rate at Pence in the Pound.	Arrears Brought Forward.	No. on the Rate.	Current Rate.	Date.	Arrears.	Interest.	Date.	Amount.	Date of Minute.		Arrears.
		40															
		50	90		787	6 15			6 15		1/10						
		68															
		50															
		24	142		788	10 13			10 13		1/6						
		42	42		789	3 3	3	776	3 3		22/10	3	3		25/10		
		6	6		790	9			9		2/3						
		4	4		791	6			6		10/6						
		35	35		792	2 12 6			2 12 6		20/5						
		3	3		793	4 6			4 6		20/5						
		225															
		7	234		794	17 11			17 11		2/5						
		2	2		795	3			3		20/100						
		51							110		795			110		16	21/10
		15							1 2 6		897			1 2 6		1	21/10
		8	76		796	5 14		5 6 6	784	5 10	10/6	5 6 6	5 4	5 4		21/10	
		14	14		797	1 1			1 1		1/6						
		5															
		25															
		20	50		798	3 15					2/6			1 3 15		3/5	2/7
		85															
		1	86		799	6 9			6 9		10/6						
		150	150		800	11 5			11 5		4/6						
		22	22		801	1 3			1 3		3/6						
		65	65		802	4 7 6			4 7 6		12/6						
		10	10		803	15			15		11/1			11		11/10	
		44	44		804	3 6			3 6		11/4			11	10	3/4	
		80															
		54															
		34															
		72															
		70	310		805	23 5			23 5		12/6						
		28	28		806	2 2			2 2		1/3						
		1413				105 19 6		10 19		102 14 6		10 19		13 1		3 15	

LOCAL GOVERNMENT ACT, 1928. SECTION 255. RETURN 12. COUNTY OF GORDON, 1930. SECTION 12. 46.

An ASSESSMENT to the GENERAL RATE for the SHIRE OF GORDON, in the Year 1930, after the Rate of Eighteen Pence in the Pound, by virtue of the

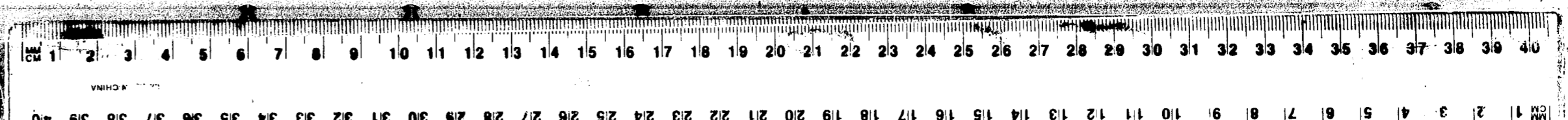
Table with columns: No. on the Rate, NAME, ADDRESS AND OCCUPATION OF PERSON RATED, OWNER, DESCRIPTION AND SITUATION OF RATEABLE PROPERTY. Includes entries for 807-825 with names like Wilson George, Jackson Daniel, etc.

GORDON, made this 26th day of February "Local Government Act 1928," for the Period ending the 30th day of September, 1930.

Notes: The letter "D" placed against any Name signifies "Deceased." The letter "L" placed against any Name signifies "Lease." The letter "A" placed against any Name signifies "Assigned." The letters "O.T." placed against any Name signify "Overlapping Tenant."

West RIDING.

Table with columns: Electoral District of GUNBOWER, Subdivision, Net Annual Value, Total Net Annual Value, Reduced to on Appeal, No. on the Rate, AMOUNTS DUE, AMOUNTS PAID, RATES ABANDONED, ARREARS CARRIED FORWARD, REMARKS. Includes entries for 807-825 with values and dates.



LOCAL GOVERNMENT ACT, 1928. SECTION 204. FORM 10. CONSTITUTION ACT AMENDMENT ACT 1928. SECTION 102. SCHEDULE 10. 451.

An ASSESSMENT to the GENERAL RATE for the SHIRE OF GORDON, made this 26<sup>th</sup> day of February "Local Government Act 1928," for the Period ending the 30th day of September, 1930. in the Year 1930, after the Rate of eighteen Pence in the Pound, by virtue of the

GORDON, made this 26<sup>th</sup> day of February "Local Government Act 1928," for the Period ending the 30th day of September, 1930.

Note.—The letter "D" placed against any Rate signifies "Dues." The letter "L" placed against any Rate signifies "Lanes." The letter "A" placed against any Rate signifies "Amalgam." The letter "O.T." placed against any Rate signifies "Occupying Tenant."

West RIDING.

No. on the Rate.	NAME, ADDRESS AND OCCUPATION OF PERSON RATED.				Trade or Occupation.	Owner's Name.	Address.	DESCRIPTION AND SITUATION OF RATEABLE PROPERTY.			
	Surname.	Christian Names.	FULL ADDRESS— Street, Building, Tenement, House, and Name of any Tenement, Street, and Name of any Tenement.	Occupation.				Allot.	Sec.	Area.	Parish.
826	Kelly	Michael J	Boort	contractor	Dalglish Mary J	Boort	12 <sup>th</sup>	8			house Redfry Street
827	Kenny	Stanley William	Boort	sailor	Banner James	Boort					house Victoria Street
828	Kirk	Edward Miles	Boort	farmer	Keith Edward H	Boort	1		320		Terrapce
		Hugh Henry G.			8		320				
							12 <sup>th</sup>		106		
829	Kirk	Agnes	Boort	labourer	Kirk Agnes	Boort	5	4			house Redfry Street
											shop Redfry Street
830	Kingsley	Ronald	Boort	labourer	Kingsley Ronald	Boort					house Holloway Street
831	Lackmann	James A.	Boort	farmer	Masonic Temple Trustees						Temple King Street
832	Lacy	Harry Harry	Boort	bootmaker	Lacy Harry H	Boort	22	20G			house Jubilee Street
833	Lacy	Samuel H	Boort	bootmaker	Lacy Samuel H	Boort	19	20G			shop Redfry Street
							71		1113		house Jubilee Street
834	Laidy	Andrew David	318 Station Street	ret. farmer	Laidy Andrew D.	Box Hill	72		537		Leighur
			Box Hill				35	E	53		
835	Lanyon	Albert Vincent	Barrafoot	farmer	Lanyon Albert V.	Barrafoot	38	E	748		
							39	E	140		
							41	E	265		Boort
							43	E	320		
							44	E	281		
							7788	81			allote Holloway Street
836	Lang	Walter	Boort	farmer	Lang Walter	Boort	104	110	1000		
							11		84		Terrapce
837	Lanyon	Alice	Leathemnal	labourer	Lanyon Alice	Leathemnal	7	3	160		
							13	3	320		
							15	3	176		
							16	3	320		Mormal
							17	3	220		
							18 <sup>th</sup>	3	221		
							20 <sup>th</sup>	G	301		
							21	G	320		
							22	G	247		
							23	G	75		Boort
							27	E	200		
							28	E	320		

Electoral District of GUNBOWER. Subdivision.	Net Annual Value.	Total Net Annual Value.	Reduced to on Appeal.	Dishes of Closures.	No. on the Rate.	AMOUNTS DUE.			AMOUNTS PAID.				RATES ABANDONED.		ARREARS CARRIED FORWARD.		REMARKS.	
						Current Rate at Pence in the Pound.	Arrears Brought Forward.	No. on the Rate.	Current Rate.	Date.	Arrears.	Interest.	Date.	Amount.	Date of Minute.	Arrears.		No. on Next Rate.
	28	28			826	2	2		2	2	10/6							
	28	28			827	2	2		2	2	10/6							Reduce valuation
	72																	
	21	165			828	12	7	6								10	6	826
	18								2	8	819							
	10	28			829	2	2		9	708								11/2
	22	22			830	1	13				1	13	11/6					
	26	26			831	1	19				1	19	15/6					
	30	30			832	2	5				2	5	3/6					
	44																	
	34	78			833	5	17				5	17	10/6					
	103																	
	121	224			834	16	16				16	16	2/6					
	12																	
	187																	
	33																	
	73																	
	75																	
	75																	
	65																	
	4	1449			835	33	13	6			33	13	6	5/5				
	280																	
	16	266			836	19	19				19	19	7/6					
	40																	
	72																	
	40																	
	72																	
	4																	
	50																	
	70																	
	80																	
	50																	
	16																	
	48																	
	80	622			837	46	13				46	13	7/6					
	1966					147	9				147	16	6					





LOCAL GOVERNMENT ACT, 1928.  
SECTION 111. SCHEDULE 11.  
CONSTITUTION AND ADMINISTRATION ACT, 1928.  
SECTION 111. SCHEDULE 11.

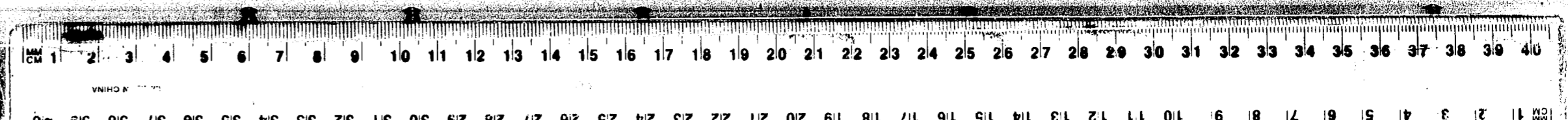
An ASSESSMENT to the GENERAL RATE for the SHIRE OF  
in the Year 1930, after the Rate of eighteen Pence in the Pound, by virtue of the

Table with columns: No. on the Rate, NAME, ADDRESS AND OCCUPATION OF PERSON RATED, OWNER, DESCRIPTION AND SITUATION OF RATEABLE PROPERTY. Includes entries for Loughnan, Malone, Hanallack, Marshall, Melotte, Mercer, Malan, Miller, Mills, Mitchell, Moloney, and More.

GORDON, made this 26<sup>th</sup> day of February  
"Local Government Act 1928," for the Period ending the 30th day of September, 1930.

Note:—The letter "O" placed against any Name signifies "Owner."  
The letter "S" placed against any Name signifies "Tenant."  
The letter "A" placed against any Name signifies "Assessee."  
The letter "G.T." placed against any Name signifies "Geometric Tenant."

Table with columns: Electoral District of GUNSWOOD, Subdivision, Net Annual Value, Total Net Annual Value, Reduced to on Apportionment, No. on the Rate, AMOUNTS DUE, AMOUNTS PAID, RATES ABANDONED, ARREARS CARRIED FORWARD, REMARKS. Includes a summary row at the bottom with totals: 1050, 78 15, 4 19, 11 3 6, 11 9, 2 11, 8 15 9.





LOCAL GOVERNMENT ACT, 1928.  
SECTION 225. RATES, &c.  
CONSTITUTION ACT AMENDMENT ACT 1928.  
SECTION 111 (2). SECTION 12.  
48.

An ASSESSMENT to the GENERAL RATE for the SHIRE OF  
\* in the Year 1930, after the Rate of Eighteen Pence in the Pound, by virtue of the

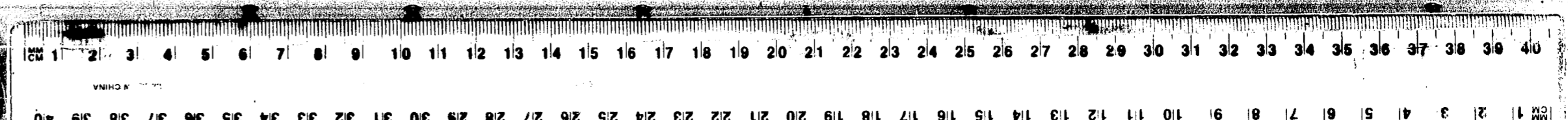
No. on the Rate.	NAME, ADDRESS AND OCCUPATION OF PERSON RATED.				Owner's Name.	DESCRIPTION AND SITUATION OF RATEABLE PROPERTY.			
	Surname.	Christian Names.	FULL ADDRESS— Street, Suburb, Shire, Street and Number (if any) in each Street, and House or Lot of the Residence.	Trade or Occupation.		Allot.	Sec.	Area.	Parish.
887	McDonald	John Octavio	Yando	farmer	McDonald John D.	Yando	1177	123	Laghu
							1177	368	
888	McKraith	Francis Junr.	Marmal	farmer	McKraith Francis Junr.	Marmal	37 <sup>A</sup>	200	Terraple
							39 <sup>B</sup>	140	
							39 <sup>C</sup>	20	
							108	470	
							112	675	
	Webb	Robert H.	Boort		Webb Robert H.	Boort	10 10 <sup>A</sup>	40	
							11	30	
							12 <sup>A</sup>	320	
889	McKraith	Francis Junr.	Lake Marmal	farmer	McKraith Francis Junr.	Lake Marmal	96	320	Terraple
890	McKraith	James	Marmal	farmer	McKraith James	Marmal	97	320	Terraple
							99 101	200	Terraple
							100	320	Terraple
891	McLear	William	Slendeth	farmer	McLear William	Slendeth	38	1 347	Marmal
892	McKay	George	Laghu	farmer	McKay George	Laghu	21 <sup>A</sup>	319	Laghu
							21 <sup>B</sup>	56	
							23	95	
							24	123	
							27	128	
							22	267	
893	McLear	William	Boort	carpenter	McLear William	Boort	15 14	2	house off bridge street allot bridge street
							14 15		allot bridge street
894	McKell	Louisa	Boort	h. duties	McKell Charles	Boort	3 <sup>A</sup>	5	coffee Palace Victoria St.
895	McLear	Sarah	Boort	h. duties	McLear Sarah	Boort			shop Victoria Street
896	McLear	Sarah	Boort	h. duties	McLear Sarah	Boort			house Victoria Street
897	Nelson	Christina	Boort	h. duties	Nelson Christina	Boort	13	280	Boort
	Nixon	Connelius	Boort	stockkeeper	Nixon Connelius	Boort	10 3 4	200	stone stable, beefy & Cattle Street
898	Nixon	Neil Stanley			Nixon Neil Stanley				house Andrew Street
899	Nixon	Helena	Boort	h. duties	Nixon Helena	Boort	12 16		house Lake View St.
900	Nixon	Neil Stanley	Boort	stockkeeper	Nixon Connelius	Boort	12	200	house Lake View St.

GORDON, made this 26<sup>th</sup> day of February  
"Local Government Act 1928," for the Period ending the 30th day of September, 1930.

NOTE.—The letter "O" placed against any Name signifies "Owner."  
The letter "L" placed against any Name signifies "Lessee."  
The letter "A" placed against any Name signifies "Assessee."  
The letter "D.T." placed against any Name signifies "Doubtful Tenancy."

West RIDING.

Electoral District of GUNDSHOW.	Subdivision.	Net Annual Value.	Total Net Annual Value.	Reduced to on Appeal.	Initial of Chairman.	No. on the Rate.	AMOUNTS DUE.			AMOUNTS PAID.			RATES ABANDONED.		ARREARS CARRIED FORWARD.		REMARKS.	
							Current Rate at Pence in the Pound.	Arrears Brought Forward.	No. on the Rate.	Current Rate.	Date.	Arrears.	Interest.	Date.	Amount.	Date of Minute.		Arrears.
		90																
		70	160			887	12			12	10/6							
		48																
		31																
		4																
		168																
		134																
		15	360															
		6								27	10/6							
		70	436			888	32 1/4			5 1/2	7/6							
		65	65			889	4 17 6									11 17 6	889	4/6
		72																
		46																
		72	190			890	14 5			9 1/2						11 5	860	13/6
		75	75			891	5 12 6			5 12 6	23/5							
		80																
		12																
		22																
		28																
		28																
		60	230			892	17 5	7 10	11 1/2	17 5	10/6	7 10	15	10/6				
		5																
		3	41			893	3 1 6			3 1 6	7/6					6	864	2 1/6
		44	44			894	3 6	3 6	8 1/2									
		18	18			895	1 7			1 7	11/6							
		18	18			896	1 7			1 7	2 1/5							
		75	75			897	5 12 6			5 12 6	14/3							
		140	140			898	10 10			10 10	1/6							
		85	85			899	6 7 6			6 7 6	10/6							
		35	35			900	2 12 6			2 12 6	10/6							
		1612					120 18	10 10		98 9 6	7 10	15				25 1/2	6	



LOCAL GOVERNMENT ACT, 1928.  
SECTION 22. SUBD. 18.  
CONSTITUTION ACT, PARAGRAPH 129.  
SECTION 111. SCHEDULE II.

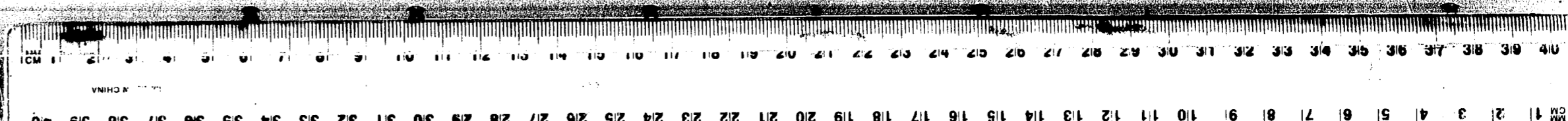
An ASSESSMENT to the GENERAL RATE for the SHIRE OF  
in the Year 1930, after the Rate of English Pence in the Pound, by virtue of the

No. of the Rate.	NAME, ADDRESS AND OCCUPATION OF PERSON RATED.					OWNERS.	DESCRIPTION AND SITUATION OF RATEABLE PROPERTY.					
	Surname.	Christian Names.	FULL ADDRESS— Street, Suburb, Town, Street and District or Locality of the Residence.	Trade or Occupation.	Owner's Name.		Address.	Allot.	Sec.	Area.	Parish.	
901	Nolan	Nary William	Barraport	farmer	Nolan Bros	Barraport	7	1	320	Marmal		
	Nolan	John Buckley					8	1	120			
	Nolan	Patrick					5	1	80			
							32	1	248			
							33	1	695			
902	Nolan	Neiland	Barraport	farmer	Nolan Neiland	Barraport	15	1	320	Marmal		
	Nolan	Mary Ann		h. duties	Nolan Mary Ann		16	1	320			
							14	2	320			
							26 <sup>c</sup>	2	128			
							27 <sup>d</sup>	2	160			
							27 <sup>e</sup>	2	70			
							27 <sup>f</sup>	2	70			
903	Nolan	Patrick	Barraport West	farmer	Nolan James Lewis	Barraport West	35	1	1170	Marmal		
							36	1	1130			
904	O'Brien	Samuel	Charlton	builder	O'Brien Samuel	Charlton	13.10			allot. King Street		
							64.65			allot. King & Holloway Street		
905	O'Donnell	Ran Mary	Boort	h. duties	O'Donnell Ran M.	Boort	39.51	15 <sup>b</sup>		house King Street		
906	O'Donnell	James Andrew	Boort	farmer	O'Donnell James	Boort	13		320	Scrappe		
							15 <sup>g</sup>		76			
							14		234			
							15 <sup>h</sup>		86			
							15 <sup>i</sup>		234			
							15 <sup>j</sup>		70			
						29			house King Street			
907	O'Donnell	Wills	Boort West	farmer	James Amelia	Boort	8 <sup>g</sup>		204	Scrappe		
									7			453
									9			291
						9 <sup>g</sup>		69				
908	Ogburn	Bliss Elizabeth	Boort	h. duties	Ogburn Bliss E.	Boort	4	1		house Andrew Street		
							11.100	12.112		allot. Armstrong Street		
909	Ogburn	John	Boort	dentist	McDonald Thomas	Boort				surgery Trafalgar Street		
910	Cainter	Emma	Laghu	h. duties	Cainter Emma	Laghu	61		320	Laghu		
911	Cainter	Robert	Laghu	farmer	Cainter Robert	Laghu	2		200	Laghu		
									41			
					Government of Victoria							
					Cainter Robert	Laghu				allot. King Street		

GORDON, made this 26<sup>th</sup> day of February  
"Local Government Act 1928," for the Period ending the 30th day of September, 1930.

NOTE—The letter "O" placed against any Name signifies "Owner."  
The letter "L" placed against any Name signifies "Lessee."  
The letter "A" placed against any Name signifies "Assignee."  
The letter "D.C." placed against any Name signifies "Overriding Tenant."

Electoral District of GUNBOWEN.	Subdivision.	Net Annual Value.	Total Net Annual Value.	Reduced to an Appeal.	Initial of Chairman.	No. on the Rate.	AMOUNTS DUE.			AMOUNTS PAID.				RATES ABANDONED.		ARREARS CARRIED FORWARD.		REMARKS.	
							Current Rate at Pence in the Pound.	Arrears Brought Forward.	No. on the Rate.	Current Rate.	Date.	Arrears.	Interest.	Date.	Amount.	Date of Minute.	Arrears.		No. on Rate.
		72																	
		26																	
		15																	
		46																	
		136	315			901	23/3	6											
		80																	
		68																	
		68																	
		26																	
		34																	
		54	330			902	24	15											
		105																	
		107	212			903	15	18											
		4																	
		14	8			904		12											
		18	18			905		17											
		70																	
		20																	
		57																	
		18																	
		55																	
		15																	
		25	260			906	19	10											
		46																	
		110																	
		60																	
		13	229			907	17	3	6										
		144																	
		8	152			908	11	8											
		24	24			909	14												
		70	70			910	5	5											
		45																	
		2	62			911	4	13											
		1680					126												



LOCAL GOVERNMENT ACT, 1928.  
SECTION 202. RATES, &c.  
CONVENTION ACT AMENDMENT ACT 1928.  
SECTION 202 (2). FORM 15.  
41.

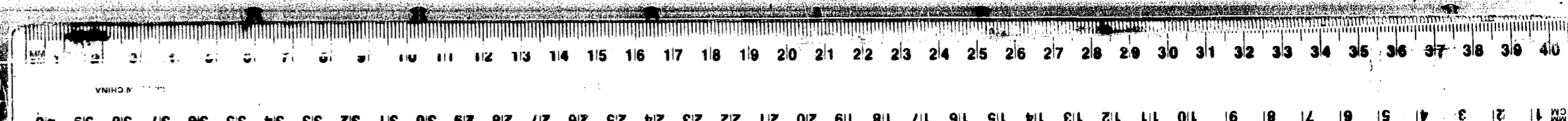
An ASSESSMENT to the GENERAL RATE for the SHIRE OF  
in the Year 1930, after the Rate of Eighteen Pence in the Pound, by virtue of the

Table with columns: No. on the Rate, NAME, ADDRESS AND OCCUPATION OF PERSON RATED, OWNER, DESCRIPTION AND SITUATION OF RATEABLE PROPERTY. Includes entries for properties like 'shop Godfrey Street' and 'house Lake Hill Street'.

GORDON, made this 26<sup>th</sup> day of February  
"Local Government Act 1928," for the Period ending the 30th day of September, 1930.

Note.—The letter "D" placed against any Name signifies "Deceased."  
The letter "L" placed against any Name signifies "Leased."  
The letter "A" placed against any Name signifies "Absent."  
The letter "O.T." placed against any Name signifies "Occupying Tenant."

Table with columns: Electoral District of GUNBOWEN, Net Annual Value, Total Net Annual Value, Reduced to on Appeal, Parish, No. on the Rate, AMOUNTS DUE, AMOUNTS PAID, RATES ABANDONED, ABANDONED CARRIED FORWARD, REMARKS. Includes a summary row at the bottom with totals: 1903, 142/4 6, 2 6, 122 6 6, 1 5 6, 5 7, 21 3.



LOCAL GOVERNMENT ACT, 1928. SECTION 206. FORM 37. COUNTY OF GORDON. SECTION 10 (1). SUBS. 10. 68.


AN ASSESSMENT to the GENERAL RATE for the SHIRE OF GORDON, made this 26th day of February "Local Government Act 1928," for the period ending the 30th day of September, 1930. in the Year 1930, after the Rate of Eighteen Pence in the Pound, by virtue of the

Table with columns: No. on the Rate, NAME, ADDRESS AND OCCUPATION OF PERSON RATED, OWNER, DESCRIPTION AND SITUATION OF RATEABLE PROPERTY. Includes entries for Reed James, Reed William, and others.

GORDON, made this 26th day of February "Local Government Act 1928," for the period ending the 30th day of September, 1930.

Notes: The letter "O" placed against any Name signifies "Overs." The letter "L" placed against any Name signifies "Loses." The letter "A" placed against any Name signifies "Assesses." The letters "O.S." placed against any Name signify "Overpaying Taxes."

Table with columns: Electoral District of GUNBOWEN, Subdivision, Net Annual Value, Total Net Annual Value, Reduced to on Appeal, No. on the Rate, AMOUNTS DUE, AMOUNTS PAID, RATES ABANDONED, ARREARS CARRIED FORWARD, REMARKS. Includes a summary row at the bottom with totals.



LOCAL GOVERNMENT ACT, 1928.  
SECTION 100. SCHEDULE 1B.  
CONVEYANCE AND TRANSFER ACT, 1928.  
SECTION 100 (1). SUBSECT. 1A.  
1928.

An ASSESSMENT to the GENERAL RATE for the SHIRE OF  
in the Year 1930, after the Rate of 6 pence Pence in the Pound, by virtue of the

No. on the Rate.	NAME, ADDRESS AND OCCUPATION OF PERSON RATED.				Trade or Occupation.	OWNER.		DESCRIPTION AND SITUATION OF RATEABLE PROPERTY.			
	Surname.	Christian Names.	Full Address—Street, Building, Shading Street and Number if any, Parish Street, and Name of any of the Residents.	Trade or Occupation.		Name.	Address.	Allot.	Sec.	Area.	Parish.
943	Matthe	Joseph Oswald	Leaghen	farmer	Matthe Joseph O.	Leaghen	75		825	Leaghen	
							74		575		
944	Smith	Albert Lorne	Boort	collector	Smith Albon L.	Boort	9	20 G		house Lake View St.	
							115	3	18 H	allot. Redfy Street	
										office Redfy Street	
945	Smith	Charles Henry & Cole	Boort West	farmer	Smith Charles	Colchesterwick	18	1	320	Marmal	
							34	1	280		
							59		245		
							42	1	770		
946	Smith	Eleanor	2 Albert Rd. Middle Brighton	h duties	Smith Eleanor	Middle Brighton	9	4	667	Marmal	
947	Smith	Blair M.	8 Cole St. Colchesterwick	h duties	Smith Blair M.	Colchesterwick	6	4	883	Marmal	
948	Smith	Francis George	Boort West	farmer	Smith F. George	Boort West	112	3	551	Marmal	
							8	3	240		
							11	3	320		
							12	3	320		
949	Smith	Fredrick John	Boort West	farmer	Smith F. J. & Wm. J.	Boort West	21	1	320	Marmal	
950	Smith	Fredrick John	Boort West	farmer	Smith F. J.		112	3	89	Marmal	
	Smith	William James			Smith W. J.		3	3	320		
							4	3	320		
							5	3	160		
							5 <sup>11</sup>	3	160		
951	Smith	Henry Lester	Maring West	farmer	Smith H. Lester	Maring West	25	36		allots. Henry Street	
952	Smith	Henry M.	2 Albert Rd. Middle Brighton	farmer	Smith Henry M.	Middle Brighton	8	4	470	Marmal	
953	Smith	Hilda Blakemore	Boort	h duties	Smith Hilda B.	Boort	29		280	Leaghen	
							42		189		
							81		280		
							26		320		
							42 <sup>11</sup>		113		
							82		220		
							83		719		
954	Smith	John	Boort		Smith John	Boort	1	10		house Wright St.	
955	Smith	E.	Boort	barber	Kaley Maggie	Boort				shop & dwelling Redfy St.	
956	Smith	Margaret Susan	Boort West	h duties	Smith M. S.	Boort West	60 <sup>11</sup>	3	320	Marmal	
							99 <sup>11</sup>	3	228		
							10 <sup>11</sup>	3	13		
957	Smith	William J.	Boort West	farmer	Smith Wm. J.	Boort West	19	3	320	Marmal	
							38	3	720		

GORDON, made this 26<sup>th</sup> day of February  
"Local Government Act 1928," for the Period ending the 30th day of September, 1930.

Note.—The letter "D" placed against any Name signifies "Deceased."  
The letter "L" placed against any Name signifies "Lapsed."  
The letter "A" placed against any Name signifies "Absent."  
The letter "O.S." placed against any Name signifies "Occupying Tenant."

Electoral District of GUNBOWN.	Subdivision.	Net Annual Value.	Total Net Annual Value.	Reduced to on Appeal.	Initial of Chairman.	No. on the Rate.	AMOUNTS DUE.			AMOUNTS PAID.			RATES ABANDONED.		ARREARS CARRIED FORWARD.		REMARKS.	
							Current Rate at Pence in the Pound.	Arrears Brought Forward.	No. on the Rate.	Current Rate.	Date.	Arrears.	Interest.	Date.	Amount.	Date of Minute.		Arrears.
		185																
		135	320			943	24			211	7/6							
		40																
		7																
		11	63			944	4 14 6			4 14 6	10/6							
		70																
		65																
		180	500			945	27 10			251						37 10	945	35/8
		150	150			946	11 5			7/6						11 5	947	10/8
		200	200			947	15			10/6						15	948	14/3
		140																
		50																
		70																
		70	330			948	24 15			24 15	10/6							
		70	70			949	5 5		4 16	936			4 16	4 9	19/11	5 5	950	5/-
		35																
		70																
		70																
		35																
		35	245			950	18 7 6		17 14	937			17 14	17 9	15/11	18 7 6	950	17/3
		21	4			951	6				6	10/6						
		100	100			952	7 10									7 10	952	7/3
		64																
		42																
		64																
		70																
		25																
		45																
		170	480			953	36			36	10/6							
		12	12			954	18		6							18	954	2/3
		20	20			955	1 10			1 10	10/6							
		72																
		52																
		3	127			956	9 10 6			9 10 6	10/6							
		70																
		180	250			957	18 15			15 15	7/6							
		2871					215 6 6		22 10	119 11		22 10	1 2 6			95 15 6		





LOCAL GOVERNMENT ACT, 1928.  
SECTION 20K. FORM 18.  
CONSTITUTIONAL ACT AMENDMENT ACT 1929.  
SECTION 129 (1). SCHEDULE 1A.  
401

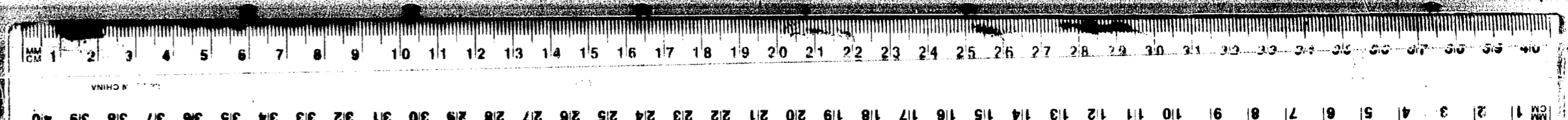
An ASSESSMENT to the GENERAL RATE for the SHIRE OF  
in the Year 1930, after the Rate of Eighteen Pence in the Pound, by virtue of the

No. on the Rate.	NAME, ADDRESS AND OCCUPATION OF PERSON RATED.				OWNER.	DESCRIPTION AND SITUATION OF RATEABLE PROPERTY.				
	Surname.	Christian Names.	FULL ADDRESS— Being Number, Street Name and Number of Lane, Alley, Lane, and Name of any of the Tenements.	Trade or Occupation.		Name.	Address.	Allot.	Sec.	Area.
976	Loose	May Beatrice	Boat	h. duties	Loose Jane	126 Rowan Street Bendigo	5	R	320	Marmal
							6	R	307	
							7	R	160	
							7 <sup>A</sup>	R	320	
						8 <sup>A</sup>	R	156		
977	Loose	Cecilia Hayden	Boat	farmer	Loose Cecilia L.	Boat	10	H	1000	Marmal
							11	H	79	
							15	H	657	
							16	H	713	
							17	H	1000	
							101 <sup>A</sup>		320	
									Terrapine house Lake View Street allot. Loose ant. division	
978	Lown	Elizabeth	Boat	h. duties	Lown Elizabeth	Boat	25	E	306	Boat
979	Lown	George	Boat	farmer	Lown George	Boat	9	E	320	Boat
							11	E	80	
							12	E	189	
							13	E	126	
						2	F	242		
						10.11		200		house + allot Jubilee St
980	Trinchard & Co.		Boat	auctioneer	Weaver Edward	21 Wundah St. Lew				office beefy Street
981	Truscott	Rudolph A.	Boat	barber	Truscott R. A.	Boat	102	28		house Kinary Street
982	Turner	Edward Arthur	Boat	bank mgt.	Turner South Melbourne	Sydney	145.6	3		bank beefy Street
983	Kear	Arthur	Minimindic	farmer	Balglish Wm	Boat	14	E	320	Boat
984	Whalley	John	Barraport	agent	Whalley John	Barraport				shop + dwelling Barraport
985	Victorian Producers		Boat	agent	Weaver Edward	Lew				office beefy Street
986	Wait	James	Boat	gentleman	Wait James	Boat	17.18.21.26.46.47			allot. Kinary + Holloway St
987	Wait	Thobe	Boat	h. duties	Wait Thobe	Boat	32	C	255	Boat
							33	C	97	
							31 <sup>B</sup>	G	80	
988	Wait	Glady	Boat	h. duties	Wait Thobe	Boat	17	G	50	Boat
989	Waldron	George	Boat	labourer	Weaver Edward	Lew				house Lake View Street
990	Ward	Joseph	Boat	labourer	Ward Joseph	Boat				house + allot Wright St.
991	Wardhaugh	Anne English	Boat	h. duties	Wardhaugh R. L.	Boat				house Victoria Street

GORDON, made this 26<sup>th</sup> day of February  
"Local Government Act 1928," for the Period ending the 30th day of September, 1930.

Note.—The letter "D" placed against any Name signifies "Owner."  
The letter "A" placed against any Name signifies "Assessor."  
The letter "O.T." placed against any Name signifies "Occupying Tenant."

Electoral District of GUNDSHOW.	Subdivision.	Net Annual Value. £	Total Net Annual Value. £	Reduced to an Appeal. £	Initials of Chairman.	No. on the Rate.	AMOUNTS DUE.			AMOUNTS PAID.				RATES ABANDONED.		ARREARS CARRIED FORWARD.		REMARKS.			
							Current Rate at Pence in the Pound.	Arrears Brought Forward.	No. on the Rate.	Current Rate.	Date.	Arrears.	Interest.	Date.	Amount.	Date of Minute.	Arrears.		No. on Next Date.		
		78																			
		72																			
		35																			
		70																			
		35	290			976	21	15			21	15	7/6								
		24.5																			
		15																			
		14.5																			
		16.0																			
		24.5																			
		70																			
		35																			
		7	922			977	69	3		(41)	3	3	4/9			66	976	62/8			
		68	68			978	5	2			5	2	1/4								
		77																			
		18																			
		42																			
		28																			
		50																			
		25	240			979	18				18		6/6								
		20	20			980	1	10			1	10	20/9								
		16	16			981	1	4			1	4	20/5								
		150	150			982	11	5			11	5	5/6								
		75	75			983	5	12	6		5	12	17/9								
		12	12			984	15			15			9	19/10		18	983	9			
		15	15			985	1	2	6		1	2	20/9								
		10	10			986	15									15	985	1/-			
		60																			
		24	54			987	6	6								6	6	986	6/-		
		16																			
		14	30			988	2	5								2	5	987	2/-		
		14	14			989	1	1			1	1	11/6								
		14	14			990	1	1			1	1	3/6								
		14	14			991	1	1			1	1	3/6								
		1974					148	1		15		71	17		15		2	6		76	11



LOCAL GOVERNMENT ACT, 1928. SECTION 105. RETURN TO COMPTROLLER AND TREASURER ACT 1928. SECTION 103 (1). SERIAL 15.

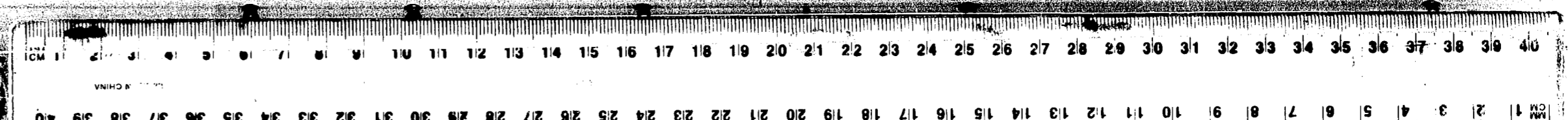
An ASSESSMENT to the GENERAL RATE for the SHIRE OF GORDON, made this 26th day of February "Local Government Act 1928," for the Period ending the 30th day of September, 1930. in the Year 1930, after the Rate of Eighteen Pence in the Pound, by virtue of the

Table with columns: No. on the Rate, NAME, ADDRESS AND OCCUPATION OF PERSON RATED, OWNER, DESCRIPTION AND SITUATION OF RATEABLE PROPERTY. Includes entries for Harry Arthur Barraport, Leonard James Boat, Edward Weaver, Lewis Edward Boat, Edward Weaver, Mary Weaver, Bruce Weaver, Florence Weaver, William Weaver, Isaac Weaver, Margaret Weaver, etc.

GORDON, made this 26th day of February "Local Government Act 1928," for the Period ending the 30th day of September, 1930.

Notes: The letter "O" placed against any Name signifies "Overs." The letter "L" placed against any Name signifies "Lapsed." The letter "A" placed against any Name signifies "Abandoned." The letters "D.T." placed against any Name signify "Occupying Tenant."

Table with columns: Electoral District of GUNBOWEN, Subdivision, Net Annual Value, Total Net Annual Value, Reduced to an Appeal, No. on the Rate, AMOUNTS DUE (Current Rate at Pence in the Pound, Arrears Brought Forward, No. on the Rate), AMOUNTS PAID (Current Rate, Date, Arrears, Interest, Date), RATES ABANDONED (Amount, Date of Minute), ARREARS CARRIED FORWARD (Arrears, No. on Next Rate), REMARKS. Includes handwritten notes like 'West RIDING' and 'Over paid £20'.



LOCAL GOVERNMENT ACT, 1928.  
SECTION 219. SCHEDULE 15.  
CONVEYANCE ACT AMENDMENT ACT 1928.  
SECTION 12 (1). SCHEDULE 15.  
481.

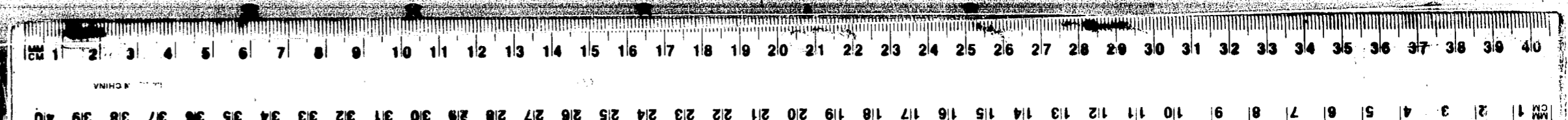
An ASSESSMENT to the GENERAL RATE for the SHIRE OF  
in the Year 1930, after the Rate of Eighteen Pence in the Pound, by virtue of the

No. on the Rate.	NAME, ADDRESS AND OCCUPATION OF PERSON RATED.				Trade or Occupation.	OWNER.		DESCRIPTION AND SITUATION OF RATEABLE PROPERTY.			
	Surname.	Christian Names.	FULL ADDRESS. Street, Number, Parish Street, and Number of any other Street, and Name of any of the Holders.	Other Name, Address or Occupying Tenants.		Name.	Address.	Allot.	Sec.	Area.	Parish.
1000	Weaver	John Rufus	Mimindie	farmer	Weaver John Rufus	Mimindie	1	E	320	Boort	
	Weaver	Edna					16	E	164		
							17	E	174		
							18	E	64		
							19	E	152		
						20	E	121			
1001	Weaver	Lewis Edward	Boort	agent	Weaver Edward	Boort	23	20G	home lake bus shed		
							59.60		allots Melbourne shed		
1002	Weaver	Greg Harold	Boort	farmer	Weaver Harold	Boort	15		315	Wychitilla	
	Weaver	Annie					16		289		
							18		160		
							77		320		
							79		302		
							83		105		
						92		268			
						93		137			
						98.99.02			allots Armstrong street		
1003	Weaver	Lindsay	Boort	farmer	Weaver Lindsay	Boort	84.50.8		166	Nyca	
1004	Weaver	Raymond Holt	Boort	farmer	Weaver R. H.	Boort	88		605	Wychitilla	
1005	Weaver	William Victor	Warrambool	farmer	Wheeler Victor	100-104 Sun St. Melbourne	110	G	160	Boort	
							11	G	261		
							30	G	152		
1006	Webb	Greg A	Terang South	farmer	Webb G. A.	Warrambool	38		260	Terang	
							39		320		
							40		200		
							52		319		
1007	Webb	Robert E. Jun.	Boort	farmer	Webb Robert E.	Boort	6	E	319	Boort	
							6 <sup>H</sup>	E	320		
						23.24	20G		allots jubile street		
1008	Whittaker	Nahum	Warrambool West	farmer	Whittaker Nahum	Warrambool West	137	I	512	Kemal	
1009	Whittaker	Lazarus	Boort	L. Dutie	Whittaker Lazarus	Boort	18	20G	house jubile street		
1010	Wills	Oliver J.	Warrambool	farmer	Wills O. J.	Warrambool	141		5	Nyca	
							73		117		
							74		320		
							182		20		

GORDON, made this 26<sup>th</sup> day of February  
"Local Government Act 1928," for the Period ending the 30th day of September, 1930.

NOTE—The letter "O" placed against any name signifies "Owner."  
The letter "L" placed against any name signifies "Lessee."  
The letter "A" placed against any name signifies "Assignee."  
The letters "O.L." placed against any name signify "Occupying Tenant."

Electoral District of GUNBOWER.	Subdivision.	Net Annual Value.	Total Net Annual Value.	Reduced to on Appeal.	No. on the Rate.	AMOUNTS DUE.			AMOUNTS PAID.				RATES ABANDONED.		ARREARS CARRIED FORWARD.		REMARKS.		
						Current Rate at Pence in the Pound.	Arrears Brought Forward.	No. on the Rate.	Current Rate.	Date.	Arrears.	Interest.	Date.	Amount.	Date of Minute.	Arrears.		No. on Next Rate.	
		72																	
		46																	
		40																	
		12																	
		34																	
		26	230		1000	17	5									17.5	999	14/6	
		24																	
		4																	
		10	48		1001	3	12			3	12	10/6							
		94																	
		65																	
		35																	
		72																	
		67																	
		23																	
		60																	
		30																	
		5	451		1002	33	16	6		33	16	6	10/6						
		37	27		1003	3	15	6		2	15	6	7/6						
		143	143		1004	10	14	6		10	14	6	10/6						
		38																	
		66																	
		36	140		1005	10	10			2	17	6/6							
		58																	
		72																	
		45																	
		85	260		1006	19	10			19	10	2 1/5							
		80																	
		80																	
		4	164		1007	12	6			12	6	7/6							
		100	100		1008	7	10									7	10	1005	7/6
		15	15		1009	1	2	6		1	2	6	10/6						
		1																	
		26																	
		12																	
		5	104		1010	7	16			7	16	7/6							
		1642								126	18					211	15		





LOCAL GOVERNMENT ACT, 1928.  
SECTION 107. RATES, &c.  
CONSTITUTION ACT AMENDMENT ACT 1928.  
SECTION 105 (1). RATES, &c.  
491.

An ASSESSMENT to the GENERAL RATE for the SHIRE OF  
in the Year 1930, after the Rate of \_\_\_\_\_ Pence in the Pound, by virtue of the

No. on the Rate.	NAME, ADDRESS AND OCCUPATION OF PERSON RATED.				Owner, Adversely Affecting or Occupier of Tenancy.	OWNER.				DESCRIPTION AND SITUATION OF RATEABLE PROPERTY.			
	Surname.	Christian Names.	FULL ADDRESS— Street, Township, Parish, Street and Number (if any) in each Street, and District (if any) of the Residence.	Trade or Occupation.		Name.	Address.	Allot.	Sec.	Area.	Parish.		
	<p>A General Rate of Eighteen pence in the pound was made on the 26<sup>th</sup> day of February, 1930, for the period commencing on the 1<sup>st</sup> day of October, 1929, and ending on the 30<sup>th</sup> day of September, 1930. As witness the seal of the Council was affixed here in the presence of</p> <p><i>J. M. A. Nelson</i> President  <i>J. M. A. Nelson</i> Councillor  <i>Kenis E. Weaver</i> Councillor  <i>Clarence D. Graham</i> Secretary</p>												

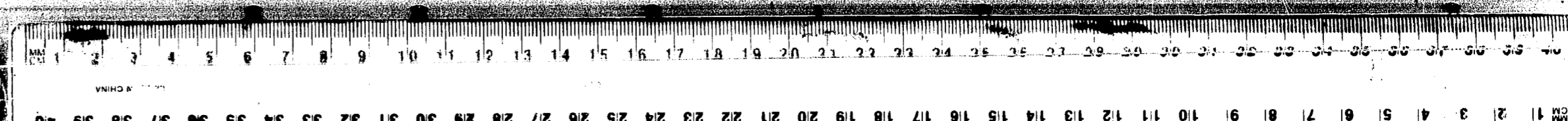
GORDON, made this \_\_\_\_\_ day of \_\_\_\_\_  
"Local Government Act 1928," for the Period ending the 30th day of September, 1930.

Note—The letter "O" placed against any Name signifies "Owner."  
The letter "L" placed against any Name signifies "Lessee."  
The letter "A" placed against any Name signifies "Assignee."  
The letters "O.S." placed against any Name signify "Overriding Tenant."

RIDING.

Electoral District of GUNBOWER.	Net Annual Value. £	Total Net Annual Value. £	Reduced to on Appeal. £	No. on the Rate.	AMOUNTS DUE.			AMOUNTS PAID.				RATES ABANDONED.		ARREARS CARRIED FORWARD.		REMARKS.	
					Current Rate at Pence in the Pound.	Arrears Brought Forward.	No. on the Rate.	Current Rate.	Date.	Arrears.	Interest.	Date.	Amount.	Date of Minute.	Arrears.		No. on Next Rate.
<i>Summary</i>																	
Land Rating	350 49				26 28	13 6	557 1 1	21 31	12 5		25 1	16 3	18 13	4	5 14		196 11 8
Local	305 79				22 9	3 8 6	489 8 4	14 25	9		12 6	6 3	9 9	2			721 1 2
Water	379 21				28 4	1 6	245 3 9	21 9	4 7		15 4	10 3	12 2	8	6		754 4 6
	103 549				77 6	3 6	1291 13 2	62 59	6 3		53 2	13 2	40 15	2	11 14		2174 3 3
<i>Rate Book Balance</i>																	
					Rates Assessment		£ 776 3 6	Rates Collected		£ 6259 6 3							
					Arrears Brought Forward		1291 13 2	Arrears Collected		822 13 2							
					Interest		40 15 2	Interest Collected		40 15 2							
					Overpaid Rates		20	Rates Abandoned		11 14							
							£ 9118 11 10	Arrears Forward		2274 3 3							£ 9118 11 10

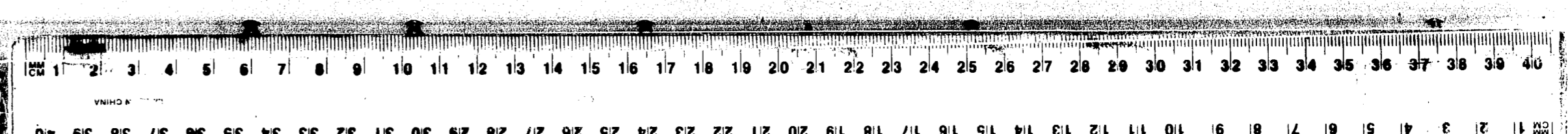
EXAMINED  
C. M. Z. GRAY, L.A.A.  
AUDITOR  
22/10/1930.



East Riding

Folio.	Valuation.	Current Rate Struck.	Arrears Brought Forward.	Interest Brought Forward.	Accrued Interest.	Current Rate Collected.	Arrears Collected.	Interest Paid.	Rates Abandoned.	Interest Abandoned.	Arrears Carried Forward.	Interest Carried Forward.
1	1497	112 5 6	53 .			75 15	53 15 4	1 10 9			55 15 2	
2	1240	93	62 3 .			65 15 6	10 17 1	12 9			78 10 5	
3	1407	105 10 6	24 12 .			51 19 6	1 8 6	1 5			46 14 6	
4	1074	60 11 .	9 16 6			65 8 .	6 7 6	16			18 12 .	
5	1312	98 8 .	27 7 6			72 .	18	2 6			52 17 6	
6	1358	101 17 .	16 .			94 5 1	9 .	1 2			14 11 11	
7	983	78 14 6	15 16 6			62 11 .	1 6 9	1 13 9			25 13 3	
8	1578	118 7 .	25 9 10			85 8 6	20 8 .	1 8 3			35 . 4	
9	1019	76 8 6	24 11 .			70 14 6	9 13 6	8 10			26 11 6	
10	1497	112 5 6	6 6			108 14 .	6 6	9			3 11 6	
11	1311	98 6 6	37 1 6			68 15 6	13 1 2	5 9			53 11 4	
12	1374	102 1 .	9 7 6			74 7 3	2 13 6	4 9			25 7 9	
13	889	86 13 6	3 16 6			58 13 10	3 16 6	6 4			7 19 8	
14	1264	94 16 .				94 16 .						
15	1278	95 17 .	15			87 10 6	15 .	9 3			8 4 6	
16	1691	126 16 6				113 . 3		8 3			13 16 3	
17	1032	77 8 .				71 19 3		1 7			5 8 9	
18	1286	96 9 .	22 5 .			77 . 8	3 14 6	16 4			37 13 10	
19	1227	92 . 6	13 13 .			75 10 6		7 .			30 3 .	
20	1421	106 11 6	33 13 11			91 8 6	12 2 1	8 11			36 14 10	
21	1394	104 11 .	22 16 .			80 18 6	20 19 .	1 13 6	12		24 17 6	
22	1013	75 19 6	47 19 6			66 4 10	11 3 6	13 2			46 10 8	
23	998	74 17 .	35 19 4			32 15 6	21 12 10	1 5 4			56 8 .	
24	1657	124 5 6				109 8 6					14 17 .	
25	1321	99 1 6	14 5 6			68 11 .	11 11 6	10 9			33 4 6	
26	1124	84 6 .	28 5 6			76 10 .	28 5 6	1 12 7			7 16 .	
27	1388	104 2 .	27 15 .			72 9 .	27 15 .	1 6 10			31 13 .	
28	416	31 4 .	5 .			26 2 .	5 .		5 2			
	35049	2628	13 6	557 1 1 1		2131 12 8	251 16 3	15 13 4	5 14	22	796 11 8	

EXAMINED  
Z. GRAY, L.L.B.  
AUDITOR  
22/10/1930



Folio.	Valuation.	Current Rate Struck.	Arrears Brought Forward.	Interest Brought Forward.	Accrued Interest.	Current Rate Collected.	Arrears Collected.	Interest Paid.	Rates Abandoned.	Interest Abandoned.	Arrears Carried Forward.	Interest Carried Forward.
29	1151	86 6 6	8 12 6			85 2 6	5 6	6 6			211 10	
30	1544	115 16				115 15 6					6	
31	1653	123 19 6	12 9			118 1	1 13	2 1			16 11 6	
32	1637	122 15 6	59 2			90 3					91 11 6	
33	1198	89 17	36 13 9			69 7 6	10 10 8	7 3			116 12 7	
34	1420	106 10				10 2 3					11 7	
35	1200	90	9 18			75 3	5 8	5 5			19 7	
36	1362	102 3	4 5 6			102 3	11 5 6	11 3				
37	1216	98 14				98 14		5 6				
38	1497	112 5 6	28 13			105 3	23 3 6	2 11			12 12	
39	1232	92 8	16 19			80 18 6	2 17	2 6			25 11 6	
40	1506	112 11	3 6			102 9	3 6	11 6			10 10	
41	1329	99 13 6				93 13 6		11 6			6	
42	1349	101 2 6	8 15 6			101 3 6	8 6	13 11			15	
43	1754	131 11	4 19			131 11	11 19	7				
44	756	56 14	10 2 6			29 12 6					37 4	
45	1322	99 3	126 15			26 6 6	3 12	3 7			195 19 6	
46	1005	75 7 6	52 16			32 12 6	33 6	1 14 9			62 5	
47	1373	104 9 6	10 13			111 5	2 6 6	2 4			11 11	
48	1258	96 12	4			96 12		12 9				
49	1362	102 3	52 11 6			118 9	7 1	7 7			99 4 6	
50	1355	101 12 6	34 1			82 11	10 5 6	11			143 3 1	
51	950	71 5	11 15 6			66 16 6	3 10 6	12 9			12 13 6	
		30579 ✓	2293 8 6 ✓	489 8 4 ✓		1935 9 ✓	126 6 8 ✓	919 2 ✓			721 1 2 ✓	

EXAMINED  
Z. GRAY, L.L.A.  
AUDITOR  
22/10/1930

Folio.	Valuation.	Current Rate Struck.	Arrears Brought Forward.	Interest Brought Forward.	Accrued Interest.	Current Rate Collected.	Arrears Collected.	Interest Paid.	Rates Abandoned.	Interest Abandoned.	Arrears Carried Forward.	Interest Carried Forward.
52	1716	128 14				128 14		11				
53	1733	129 19 6	3 5 9			127 8 6	1 11 3	5 7	15		3 7 6	
54	1673	125 9 6	22 11 6			62 15 6	26 15 6	1 9			64 10	
55	1875	140 12 6	27 19 6			111	11 19	13 2			52 13	
56	1182	88 13				87 16 5		3 2			16 7	
57	1491	111 16 6	6			61 16					117 6 6	
58	1251	93 16 6	33 5 6			116 4	11 9 6	19 11			69 8 6	
59	1413	105 19 6	10 19			102 11 6	10 19	13 1			3 15	
60	1663	124 14 6	15 12 9			92 17	1 16 9	11	5 5		110 8 6	
61	1966	147 9	2 17			144 16 6					5 9 6	
62	1901	142 11 6	17 11			117 9	17 11	17 6			25 2 6	
63	1050	78 15	4 19			74 3 6	11 9	2 11			8 15 9	
64	1701	127 11 6	28 13 3			75 19 6	11 8	11 10			68 17 3	
65	1612	120 18	10 16			98 9 6	7 10	15			25 11 6	
66	1680	126				61 11 6		13			64 5 6	
67	1903	142 14 6	2 6			122 6 6	1 5 6	5 7			21 3	
68	1720	129	4 1			94 8 6	11 1	6			31 11 6	
69	2871	215 6 6	22 10			119 11	22 10	1 2 6			95 15 6	
70	1476	110 14	18			87 3 2	15	2 1 10			23 10 10	
71	1974	145 1	15			71 17	15	2 6			76 4	
72	1776	133 4	2 2			153 11	2 2	2 6				
73	1692	126 18				102 3					24 15	
74	602	45 3	16 19			115 3	16 19	1 1				
		37921 ✓	2844 1 6 ✓	245 3 9 ✓		2192 11 ✓	151 10 3 ✓	12 2 8 ✓	6 ✓		756 10 5 ✓	

Less Overhead See Fol. 72.

EXAMINED  
Z. GRAY, L.L.A.  
AUDITOR  
22/10/1930